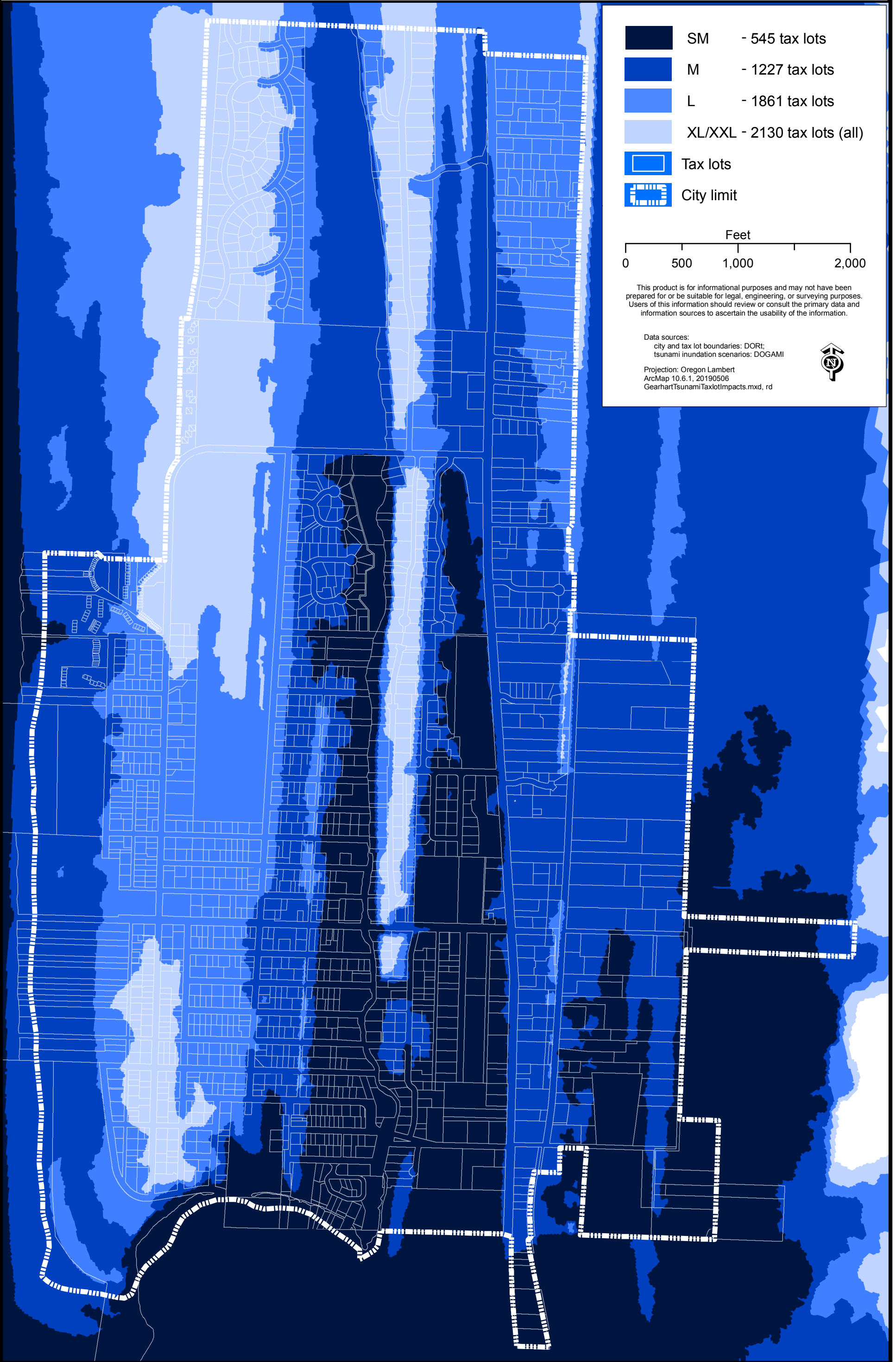






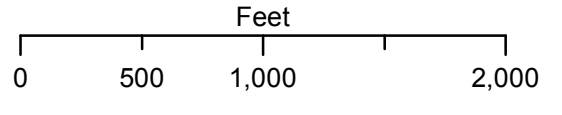


# Gearhart Tsunami Impacts

Number of tax lots affected by SM, M, L, XL, and XXL tsunami scenarios



-  SM - 545 tax lots
-  M - 1227 tax lots
-  L - 1861 tax lots
-  XL/XXL - 2130 tax lots (all)
-  Tax lots
-  City limit



This product is for informational purposes and may not have been prepared for or be suitable for legal, engineering, or surveying purposes. Users of this information should review or consult the primary data and information sources to ascertain the usability of the information.

Data sources:  
city and tax lot boundaries: DORT;  
tsunami inundation scenarios: DOGAMI

Projection: Oregon Lambert  
ArcMap 10.6.1, 20190506  
GearhartTsunamiTaxlotImpacts.mxd, rd

