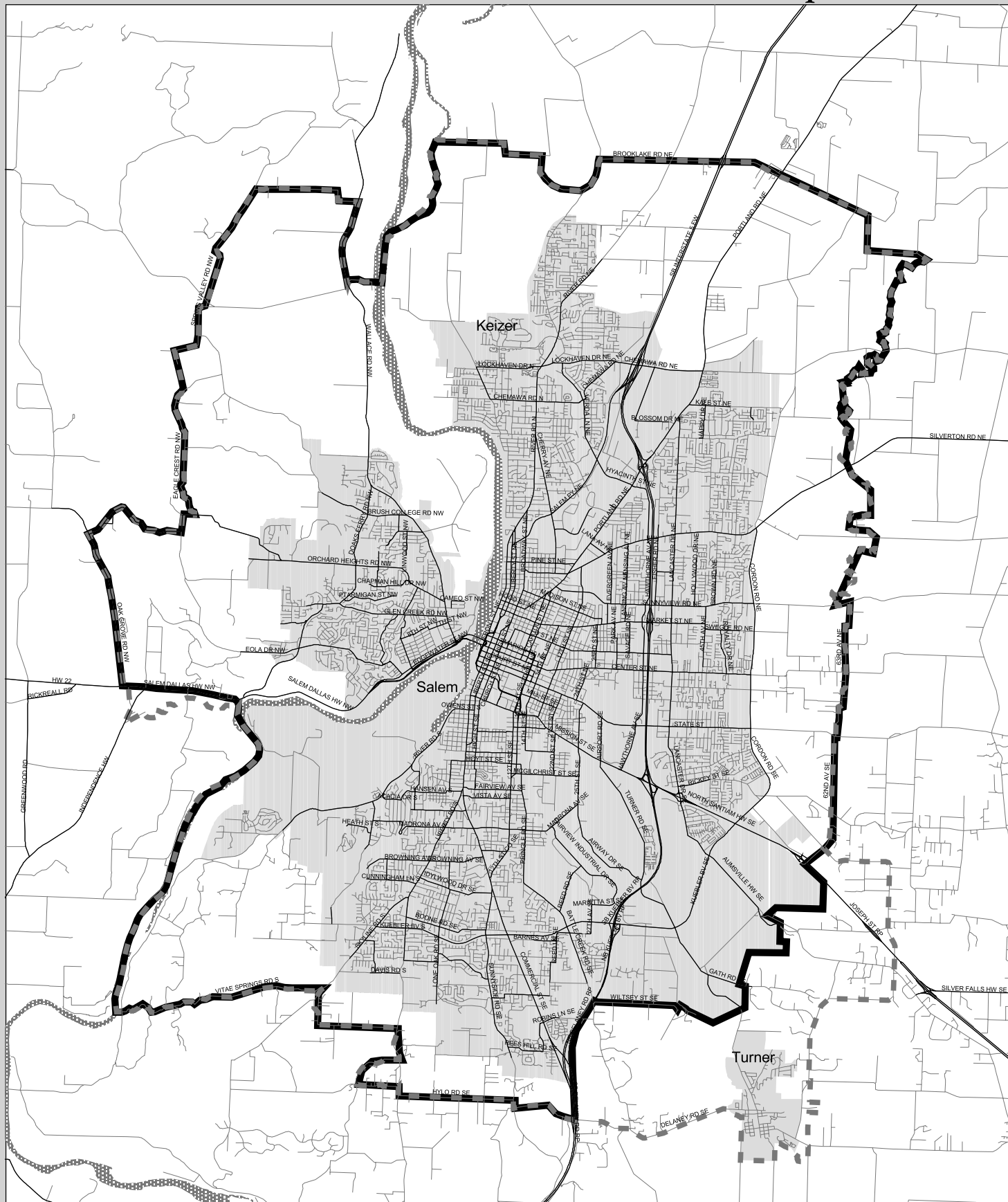







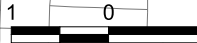


# Salem-Keizer Area Transportation Study



 SKATS Air Quality Boundary  
 Willamette River  
 Urban Growth Boundaries  
 Arterials  
 Road Centerlines  
 SKATS TMA Boundary

This map is illustrative and is only to be used for planning purposes.

3/16/06  
Mid-Willamette Valley Council of Governments, 105 High Street SE, Salem OR 97301 (503) 588-6177 mwvcog@mwvcog.org www.mwvcog.org r:\common\skats\vaqairmap.apr

## SKATS Air Quality Area