

Map Layer Catalog combined with a **Map Legend** replaces the boater information panel that housed pop-ups for the map elements.

4 Symbols for a boat access site. Symbology updated for accessibility.

Site Update = Information provided via OAR, could include information such as amount of water over the ramp, or an update that the ramp is now open.

Closed – The site is closed for boat access.

Restricted – Boat Access may occur, but all facilities may not be available, or launching from a trailer is not possible but carry-down access is.

Boating Access Site – Open for boating access.

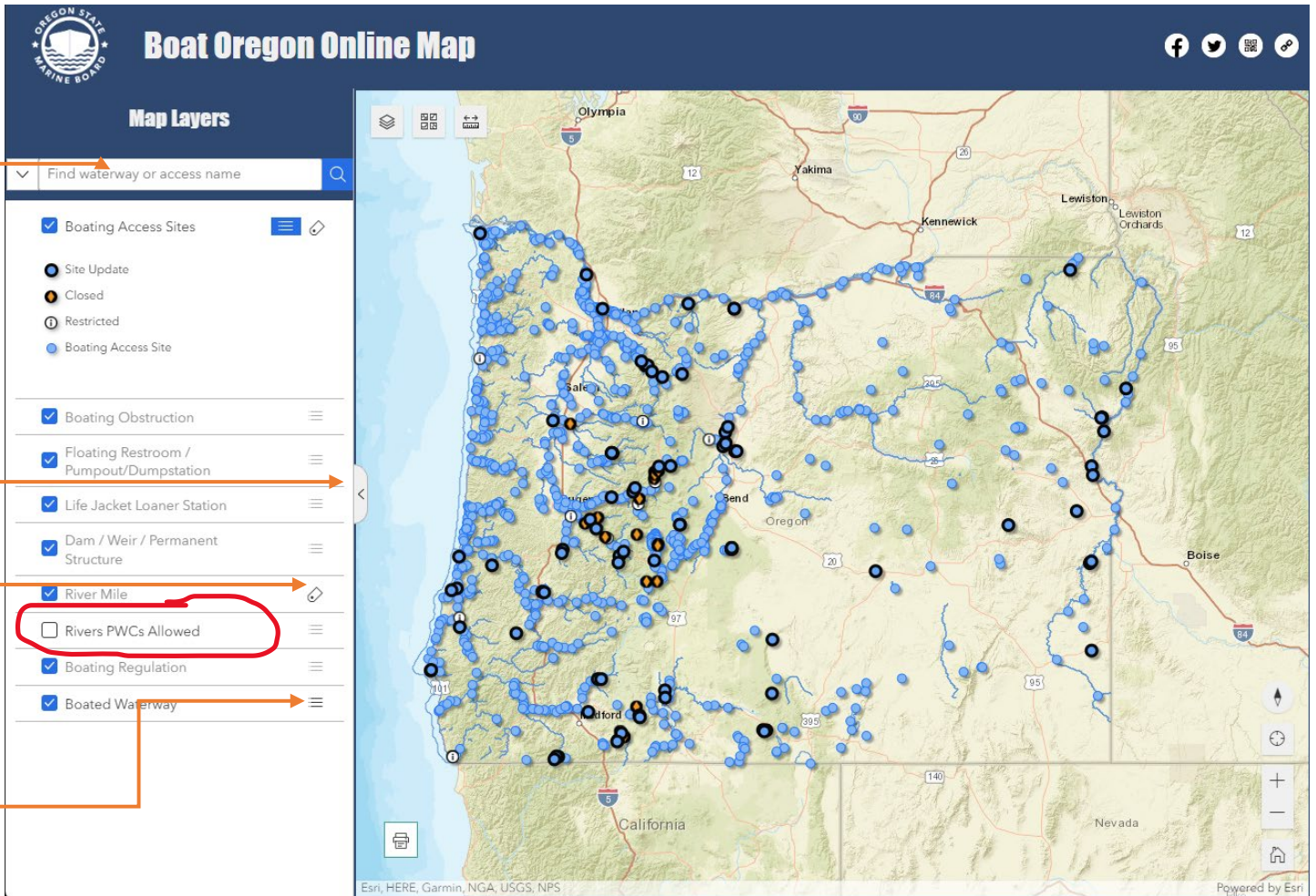
Search by Waterway Name and Access Site Name

Collapse the panel and expand the map

Toggle labels On/Off

Rivers with PWC layer added back to the map but is off by default

Toggle legend On/Off



Map Legend and Labels

The Map Legend expands as the layers are activated.

The layers are scale dependent and start to activate when you zoom in closer to the features on the map.

The screenshot displays the 'Boat Oregon Online Map' interface. On the left, a 'Map Layers' panel lists various features with checkboxes and icons. The map shows a river area with several layers activated, including Boating Access Sites, Boating Obstruction, Floating Restroom / Pumpout/Dumpstation, Life Jacket Loaner Station, and River Mile. A red arrow points to a label 'Boones Ferry Landing' on the map, with a text box below it stating 'Map labels were updated for improved accessibility'. The map also shows 'Wilsonville Memorial Park' and various streets. The bottom of the map includes a footer with data sources and 'Powered by Esri'.

Map Layers:

- Boating Access Sites
- Site Update
- Closed
- Restricted
- Boating Access Site
- Boating Obstruction
- Obstruction
- Floating Restroom / Pumpout/Dumpstation
- Floating Restroom
- Pumpout/Dumpstation
- Life Jacket Loaner Station
- Kiosk
- Dam / Weir / Permanent Structure
- Dam / Weir / Structure
- River Mile

Map Labels:

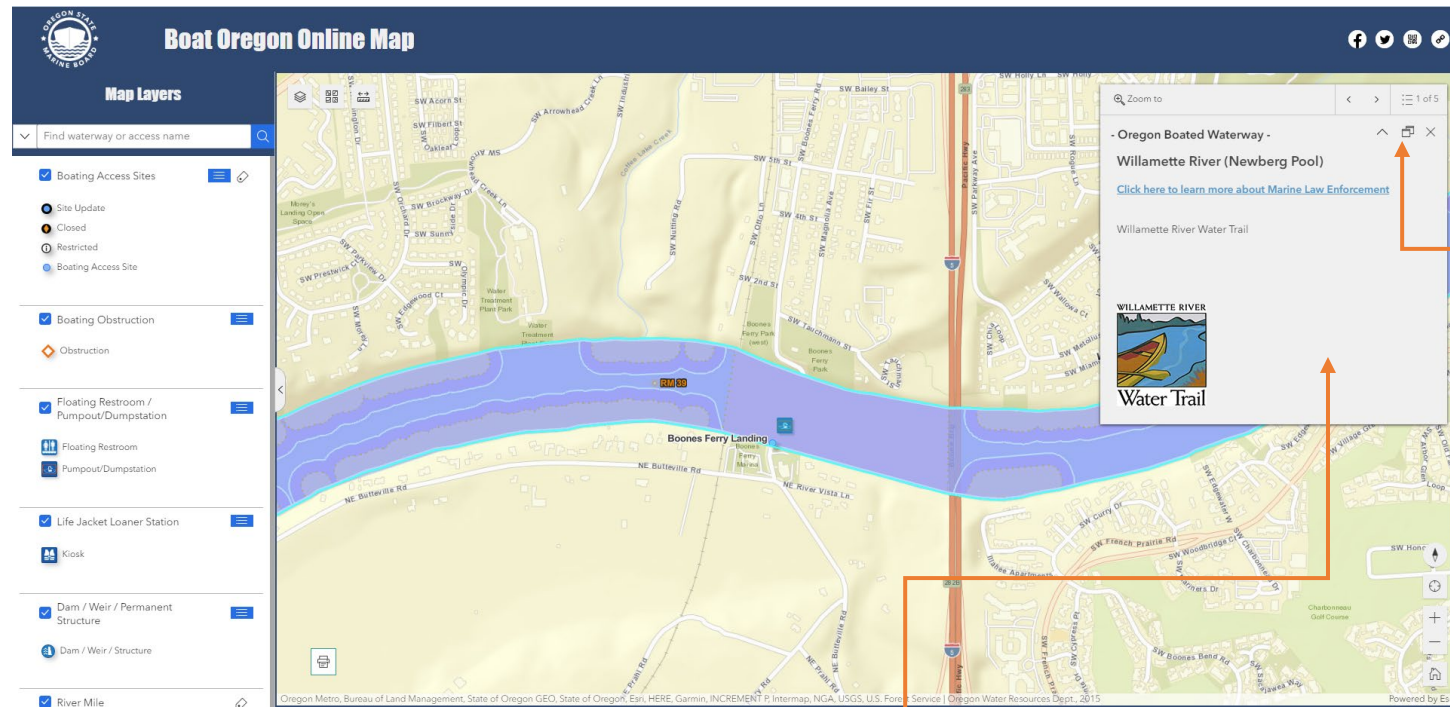
- Boones Ferry Landing
- Wilsonville Memorial Park
- RM 39
- RM 48

Map Footer:

Oregon Metro, Bureau of Land Management, State of Oregon GEO, State of Oregon, Esri, HERE, Garmin, INCREMENT P, Intermap, NGA, USGS, U.S. Forest Service | Oregon Water Resources Dept., 2015
Powered by Esri

Map Popups

The number of features in the pop-up is listed here. The order the features appear when clicking on the map can not be set and will vary.



To dock the pop-up in the upper right corner of the map click here. By default it will float in the center of the map near the mouse click.

Click on a feature to enable the pop-up

Map Popups

When a site is closed – The popup will provide the information with a brief note

Dates for the closure are also now tracked in the data and displayed on the map.

These notes and events are retained in a database that can be referenced for future analysis/trends.

There is an option internally in the database to mark which closures qualify for HB2549 reporting.

Map Popups

The screenshot displays the 'Boat Oregon Online Map' interface. On the left, a 'Map Layers' panel lists various categories such as 'Boating Access Sites', 'Boating Obstruction', 'Floating Restroom / Pumpout/Dumpstation', 'Life Jacket Loaner Station', 'Dam / Weir / Permanent Structure', and 'River Mile'. The main map area shows a topographic view of a region with several roads and water bodies. A popup window is open over a point labeled 'Lake Harriet Day Use'. The popup contains the following information:

- Update** (highlighted in yellow)
- Lake Harriet Day Use**: a boating facility located on **Lake Harriet** managed by **Portland General Electric** (503-630-4256). A [Website](#) link is provided.
- Operating Dates (Typical):** May 26th - Sept 9th
- Boat Access Amenities**: Includes icons for a boat, a parking 'P' sign, and restrooms.
- Boating Facility Status Update**: *Lake Harriet Campground and Day Use area are open*

At the bottom of the popup is a small image of a forested area. The map interface includes a search bar at the top left, social media icons at the top right, and a 'Zoom to' field at the top of the popup. The bottom of the map shows attribution for Oregon Metro, Bureau of Land Management, State of Oregon GEO, Esri, HERE, Garmin, INCREMENT P, NGA, USGS, U.S. Forest Service | Oregon Water Resources Dept., 2015, and 'Powered by Esri'.

An update from OAR that provides a confirmation of availability or announcement that the site is now open will look like this

Also NEW is adding seasonal information regarding when facilities typically open. This information will be added as time allows.

Map Popups

The screenshot displays the 'Boat Oregon Online Map' interface. On the left, a 'Map Layers' sidebar lists various categories such as 'Boating Access Sites', 'Boating Obstruction', and 'Floating Restroom / Pumpout/Dumpstation'. The main map area shows Yaquina Bay with several launch sites marked. A popup window is open over the 'Port of Newport Marina & RV Park' location. The popup contains the following information:

- Port of Newport Marina & RV Park**
a boating facility located on
Yaquina Bay
managed by
Port of Newport
541-867-3321
[Website](#)
- Boat Access Amenities**
Icons for: Fuel, Pumpout, Hoist, Marina, Tie-Up, and other Services, and Clean Marina.

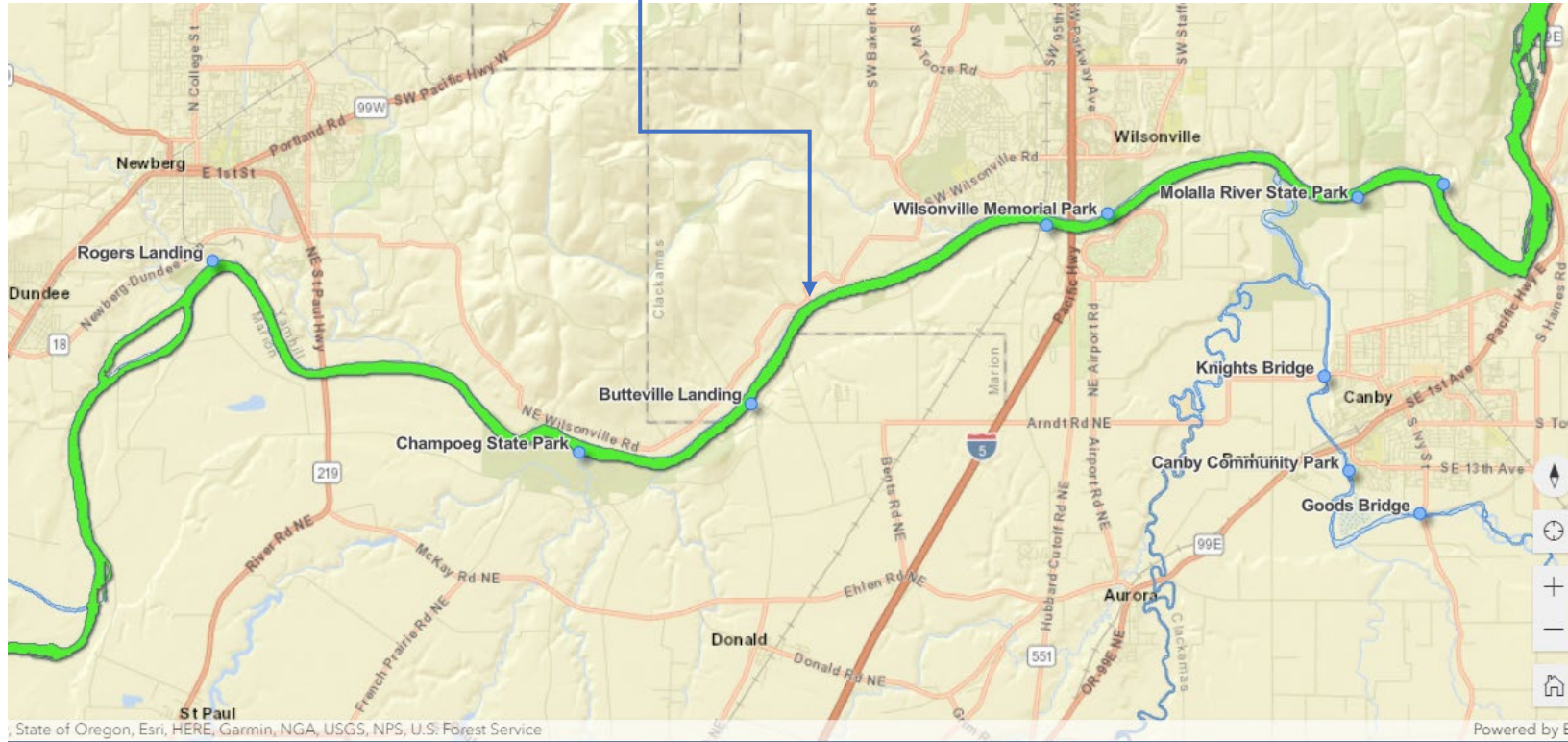
At the bottom of the map, there is a footer: 'Bureau of Land Management, State of Oregon GEO, State of Oregon, Esri, HERE, Garmin, NGA, USGS, U.S. Forest Service | Oregon Water Resources Dept., 2015' and 'Powered by Esri'.

If the facility provides Marina Services such as fuel, pumpouts, and hoist – the icons will be separate and grouped.

If the location offers a short-term tie-up dock. The anchor icon will appear

Clean Marinas appear on the map with an icon if they provide a public service. **Clean Marinas that are fully private do not appear on this map.**

Rivers PWCs Allowed



Desktop View

OREGON STATE MARINE BOARD

Boat Oregon Online Map

Map Layers

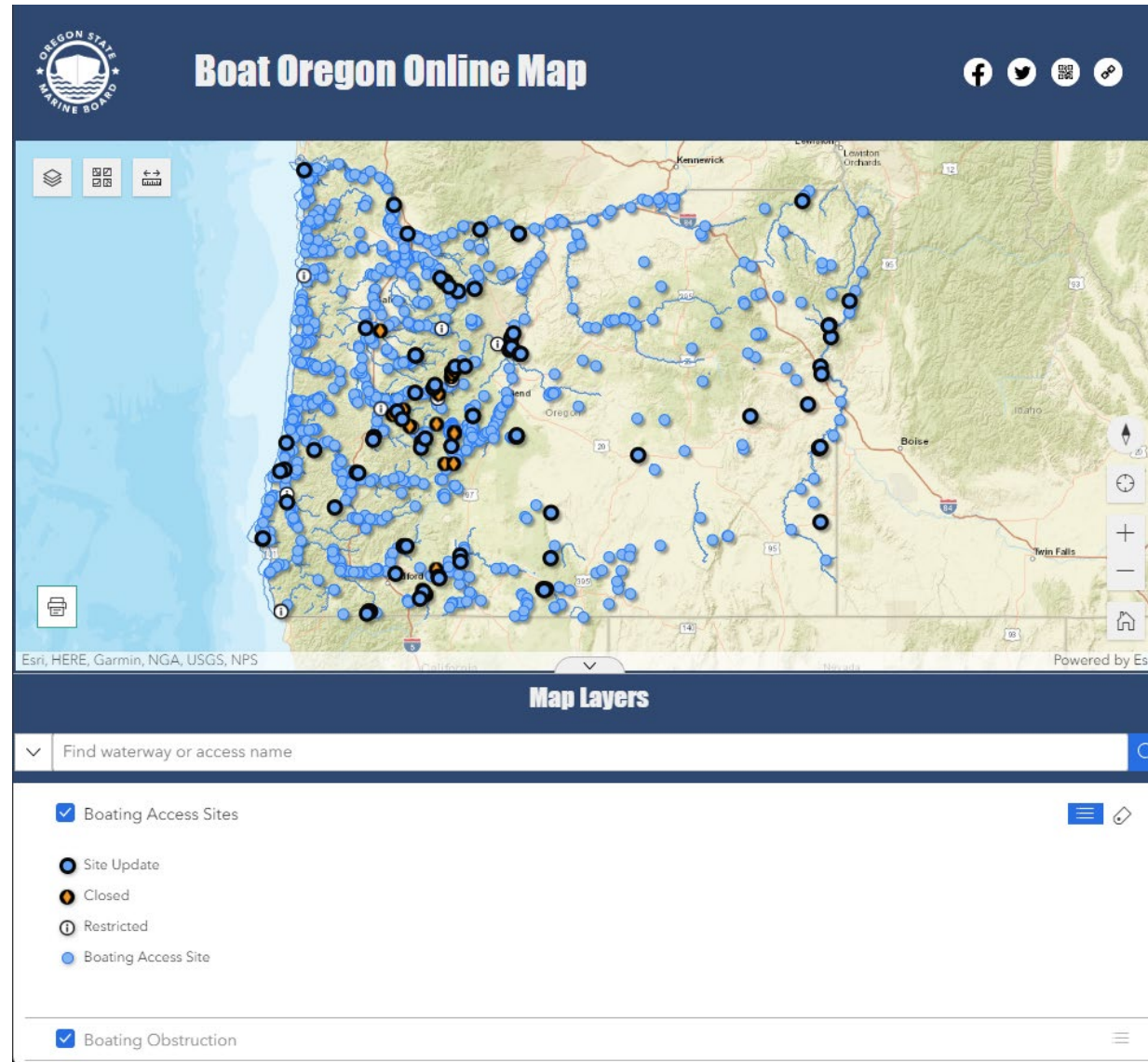
Find waterway or access name

- Boating Access Sites
 - Site Update
 - Closed
 - Restricted
 - Boating Access Site
- Boating Obstruction
- Floating Restroom / Pumpout/Dumpstation
- Life Jacket Loaner Station
- Dam / Weir / Permanent Structure
- River Mile
- Rivers PWCs Allowed
- Boating Regulation
- Boated Waterway

Esri, HERE, Garmin, NGA, USGS, NPS

Powered by Esri

Tablet View and
Mobile View when
viewing in
landscape mode



Mobile Device View in portrait mode

