




Potential Land Exchange Deschutes County

**Warrin Parcel
(Deschutes County)**

Fryrear Rd. Parcel (DSL)

-  Potential Exchange Property
 -  Tax Lot Lines
 -  DSL Owned Lands
- September 24, 2008
- 1 inch = 1,000 feet
- Oregon Lambert Conformal Conic Projection
Datum NAD83
International Feet



This product is for informational purposes and may not have been prepared for, or be suitable for legal, engineering, or surveying purposes. Users of this information should review or consult the primary data and information sources to ascertain the usability of the information.

Contact: Dan Antonson, GIS Analyst, Oregon Dept. State Lands