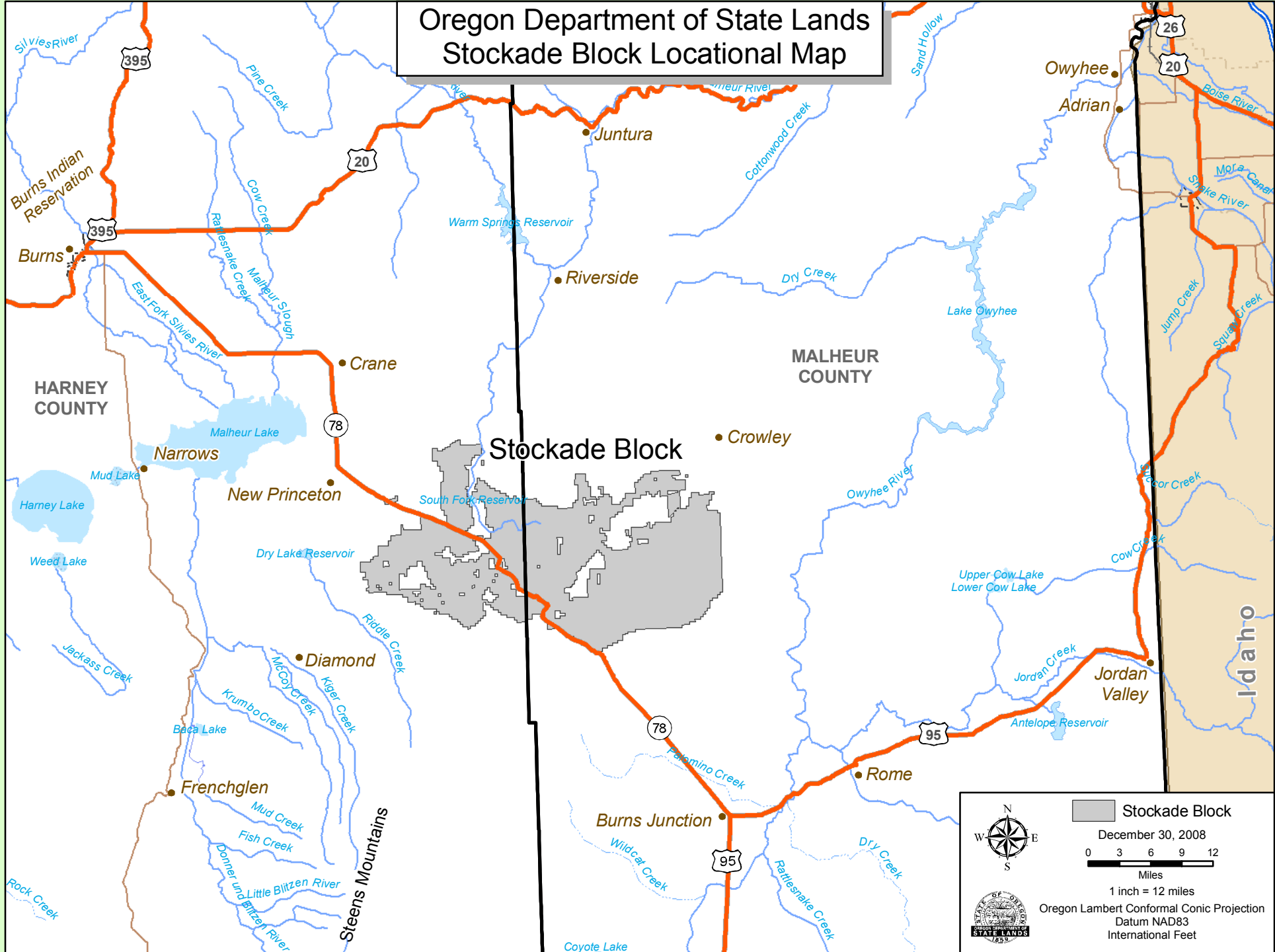

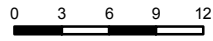


Oregon Department of State Lands Stockade Block Locational Map





 Stockade Block
 December 30, 2008

 Miles
 1 inch = 12 miles
 Oregon Lambert Conformal Conic Projection
 Datum NAD83
 International Feet