























**Figure C-4a**  
**Facility Components - Detailed View**  
 1.5-MW Turbine Layout  
 (Maximum Turbine Layout)  
*Helix Wind Power Facility*

**Legend**

-  Site Boundary
-  Micrositing Corridor
- Proposed Permanent Facilities**
-  Proposed Turbine
-  Primary Proposed Met Tower
-  Alternate Proposed Met Tower
-  Proposed New Turbine Road
-  Proposed New Met Tower Road
-  Proposed Improved Road
- Proposed Transmission Line**
-  Preferred Route
-  Alternative Route
- Proposed Collector System**
-  Underground 34.5-kV Line
-  Overhead 34.5-kV Line
-  Proposed O&M Facility and Laydown Area
-  Proposed Helix Collector Substation
- Proposed Temporary Facilities**
-  Preferred Proposed Well
-  Alternate Proposed Well
-  Proposed Crane Path
-  Proposed Gravel Pit
-  Alternate Gravel Pit
-  Proposed 2-Acre Laydown Area
-  Proposed 5-Acre Batch Plant and Laydown Area
-  Proposed 5-Acre Laydown Area and Alternate Batch Location
- Existing Facilities**
-  Existing Well
-  Street

