Chapter 2 RISK ASSESSMENT

In This Chapter

The Oregon NHMP Risk Assessment chapter is divided into three sections: 1) introduction, 2) state risk assessment, and 3) regional risk assessment. Following is a description of each section.

1. **Introduction:** States the purpose of the risk assessment and understanding risk.
2. **State Risk Assessment:** Includes the following components:
   - Oregon Hazards: Profiles each of Oregon's hazards by identifying each hazard, its generalized location and presidentially declared disasters; introduces how the state is impacted by climate change; characterizing each hazard that impacts Oregon; listing historic events; identifying the probability of future events; and introducing how climate change is predicted to impact each hazard statewide.
   - Oregon Vulnerabilities: Includes an overview and analysis of the State's vulnerability to each hazard by identifying which communities are most vulnerable to each hazard based on local and state vulnerability assessments; providing loss estimates for State-owned/leased facilities and critical/essential facilities located in hazard areas; and identifying seismic lifeline vulnerabilities.
   - Future Enhancements: Describes ways in which Oregon is planning to improve future state risk assessments.
3. **Regional Risk Assessment:** Includes the following components for each of the eight Oregon NHMP Natural Hazard Regions:
   - Summary: Summarizes the region's statistical profile and hazard and vulnerability analysis and generally describes projected impacts of climate change on hazards in the region.
   - Profile: Provides an overview of the region's unique characteristics, including a natural environment profile, social /demographic profile, economic profile, infrastructure profile, and built environment profile.
   - Hazards and Vulnerability: Further describes the hazards in each region by characterizing how each hazard presents itself in the region; listing historic hazard events; and identifying probability of future events based on local and state analysis. Also includes an overview and analysis of the region's vulnerability to each hazard; identifies which communities are most vulnerable to each hazard based on local and state analysis; provides loss estimates for State-owned/leased facilities and critical/essential facilities located in hazard areas; and identifies the region's seismic lifeline vulnerabilities.

2.1 Introduction

Requirement 44 CFR §201.4(c)(2), [The plan must include] risk assessments that provide the factual basis for activities proposed in the strategy portion of the mitigation plan. Statewide risk assessments must characterize and analyze natural hazards and risks to provide a statewide overview. This overview will allow the State to compare potential losses throughout the State and to determine their priorities for implementing mitigation measures under the strategy, and to prioritize jurisdictions for receiving technical and financial support in developing more detailed local risk and vulnerability assessments.

The purpose of the Oregon NHMP Risk Assessment is to identify and characterize Oregon's natural hazards, determine which jurisdictions are most vulnerable to each hazard and estimate potential losses to vulnerable structures and infrastructure and to State facilities from those hazards.

It is impossible to predict exactly when natural hazards will occur, or the extent to which they will affect communities within the state. However, with careful planning and collaboration, it is possible to minimize the losses that can result from natural hazards. The identification of actions that reduce the state's sensitivity and increase its resilience assist in reducing overall risk — the area of overlap in **Figure 2-1**. The Oregon NHMP Risk Assessment informs the State's mitigation strategy, found in **Chapter 3**.

Figure 2-1. Understanding Risk

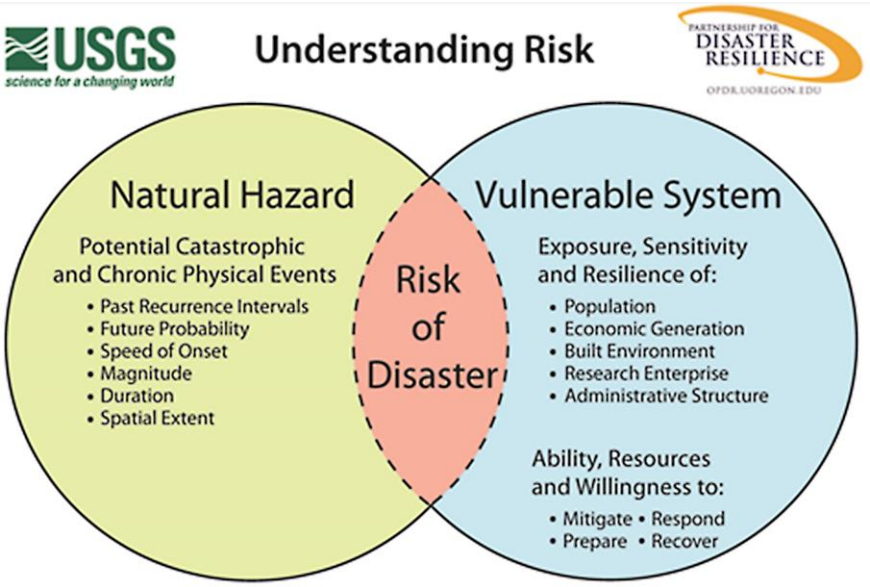

Source: Wood (2007)

Assessing the state's level of risk involves three components: characterizing natural hazards, assessing vulnerabilities and analyzing risk. Characterizing natural hazards involves determining hazards' causes and characteristics, documenting historic impacts, and identifying future probabilities of hazards occurring throughout the state. The section in this risk assessment titled Oregon Hazards characterizes each of the state's natural hazards.

A vulnerability assessment combines information from the hazard characterization with an inventory of the existing (or planned) property and population exposed to a hazard, and attempts to predict how different types of property and population groups will be affected by each hazard. Vulnerability is determined by a community's exposure, sensitivity, and resilience to natural hazards, as well as its ability to mitigate, prepare for, respond to, and recover from a disaster. The section Oregon Vulnerabilities identifies and assesses the state's vulnerabilities to each hazard identified in the Oregon Hazards section of this risk assessment.

A risk analysis involves estimating the damages, injuries, and costs likely to be incurred in a geographic area over a period of time. Risk has two measurable components: 1) the magnitude of the harm that may result, defined through vulnerability assessments, and 2) the likelihood or probability of the harm occurring, defined in the hazard characterization. Together, the Oregon Hazards and Oregon Vulnerabilities sections form the risk analysis at the state level.

This plan also analyzes risk at the regional level. Regional risk assessments begin with a description of the region's assets in the Regional Profile section. The Profile is followed by a characterization of each hazard and identification of the vulnerabilities and potential impacts of each hazard. Regions are defined by the Oregon NHMP Natural Hazard Regions, which include:

- Region 1: Coast: Clatsop, Tillamook, Lincoln, Coastal Lane, Coastal Douglas, Coos, and Curry Counties
- Region 2: Northern Willamette Valley/Portland Metro: Colombia, Clackamas, Multnomah, and Washington Counties
- Region 3: Mid/Southern Willamette Valley: Benton, Lane, Linn, Marion, Polk, and Yamhill Counties
- Region 4: Southwest: Douglas (non-coastal), Jackson, and Josephine Counties
- Region 5: Mid-Columbia: Gilliam, Hood River, Morrow, Sherman, Umatilla, and Wasco Counties
- Region 6: Central: Crook, Deschutes, Jefferson, Klamath, Lake, and Wheeler Counties
- Region 7: Northeast: Baker, Grant, Wallowa, and Union Counties
- Region 8: Southeast: Harney and Malheur Counties

2.3 Regional Risk Assessments

The purpose of the Regional Risk Assessment is to assess risks at a regional scale by profiling the characteristics, natural hazards and vulnerabilities within the eight Oregon NHMP Natural Hazard Regions (Figure 2-80). Each region has its own Risk Assessment. Together, the eight Regional Risk Assessments combine to describe the State's overall risk to natural hazards.

Figure 2-80. Oregon NHMP Natural Hazard Regions

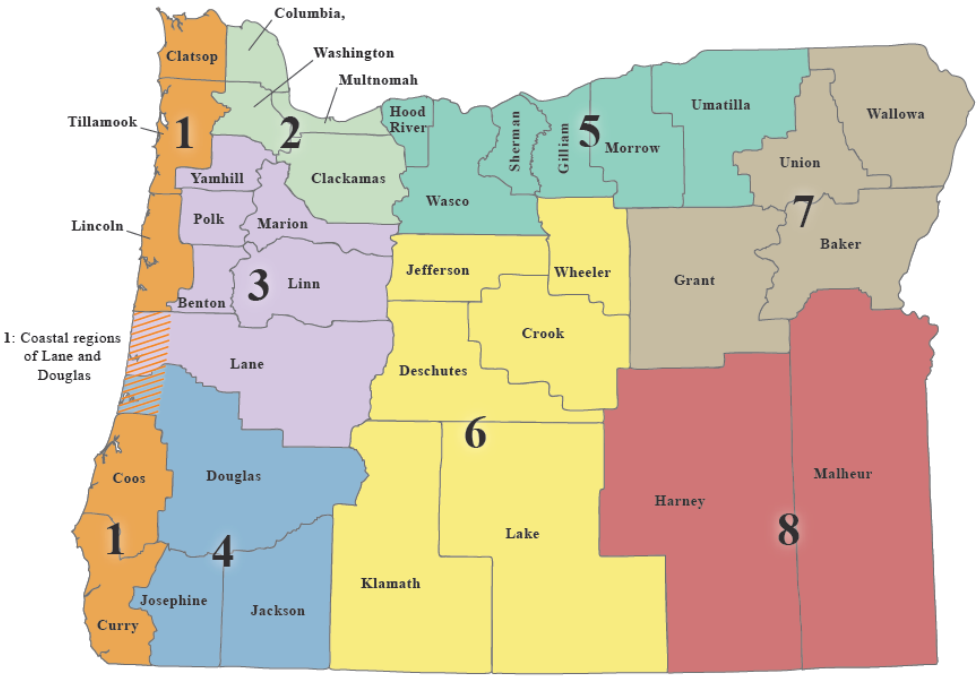

Each Regional Risk Assessment includes three sections:

1. The **Summary** provides a general overview of (a) the Regional Profile, (b) the Regional Hazards and Vulnerability, and (c) how climate change models predict hazards in the region will be impacted based on statewide data.
2. The **Profile** section provides an overview of the region's unique characteristics including profiles of the natural environment, social and demographic situation, economic environment, infrastructure, and built environment.

   The research of Susan Cutter, Professor of Geography at the University of South Carolina, Columbia, on vulnerability and environmental hazards provides the framework for discussion of vulnerability in the Regional Profile section. Cutter's framework helps to illustrate the geographic variability of vulnerability and allows policy makers to better understand how to prepare for, mitigate and reduce vulnerability (Cutter et al, 2003; Cutter, 2006).

3. The **Hazards and Vulnerability** section first identifies each hazard and its characteristics in the region. Then, the historical events that have impacted the region are listed. Lastly, probabilities and vulnerabilities are discussed as identified by local and state risk assessments. Vulnerabilities to and potential impacts from each hazard in the region are described including the identification and analysis of the region's State owned/leased facilities and critical/essential facilities located within hazard zones and seismic lifeline vulnerabilities.

Regional Risk Assessments add to the current body of literature and technical resource guides available to Oregon communities. The three levels of government—federal, state, and local—will find the Regional Risk Assessments useful when assessing natural hazards and vulnerabilities and when planning mitigation activities. Local governments can use the Regional Risk Assessments in the development of their jurisdiction's natural hazards mitigation plan. Information from these assessments is intended to be used as a springboard for more detailed community profiles. Likewise, information from local plans helps to inform the Oregon NHMP risk assessment overall.

2.3.1 Region 1: Oregon Coast

Clatsop, Coos, Curry, Lincoln, and Tillamook Counties and coastal areas of *Douglas and *Lane Counties

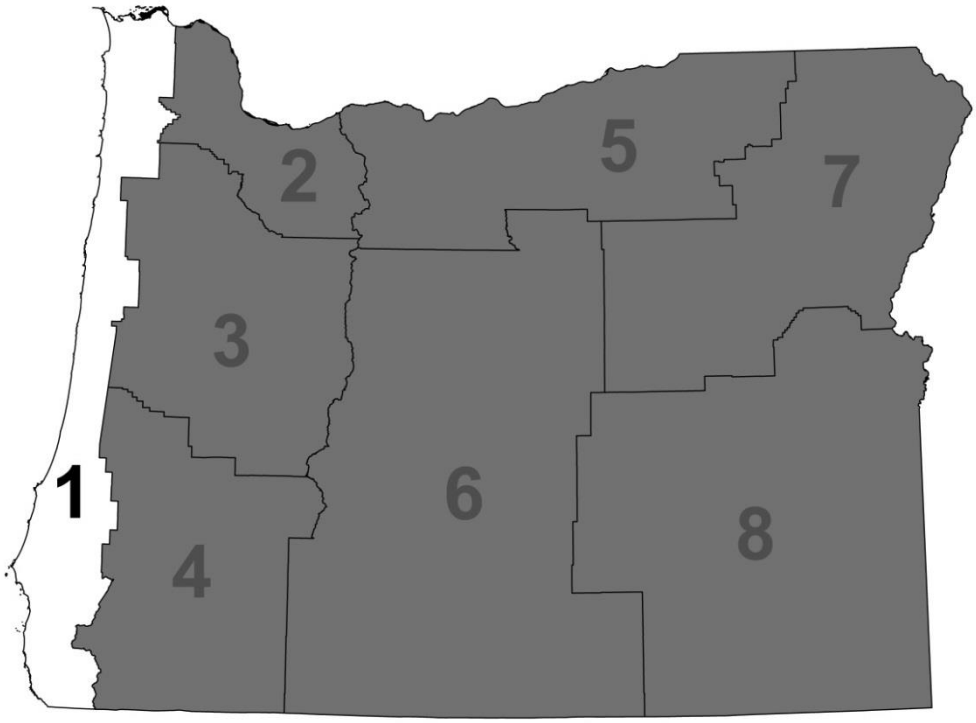

*Note: Where data specific to the coastal areas of Douglas and Lane Counties are available, the data are used in the Region 1 Risk Assessment. Where data are available only for the county as a whole, the data are reported in the Region 3 (Lane County) and Region 4 (Douglas County) Risk Assessments.

2.3.1.1 Summary

Profile

The region's demographic, economic, infrastructure, and development patterns indicate that some populations, structures, and places may be more vulnerable to certain natural hazards than others. Mitigation efforts directed toward these vulnerabilities may help boost the area's ability to bounce back after a natural disaster.

Social vulnerability in Region 1 is driven in part by a high percentage of tourists, homeless persons, seniors, and disabled populations. In addition, education levels and median household incomes across the region are below statewide numbers. Conversely, communities along the coast have high levels of homeownership, indicating an ability to better withstand economic hardship during natural disaster events.

Coastal communities were hit particularly hard by the financial crisis that began in 2007 and continue to suffer from low job recovery rates, especially in Curry, Coos, and Lincoln Counties. There are relatively few key industries and employment sectors in the region, and wages are lower than the state average. Coastal economies are becoming more reliant upon tourism, which peaks in the spring and summer months. Consequently, the area is particularly vulnerable during winter months when fewer employment opportunities exist.

A Cascadia Subduction Zone (CSZ) earthquake will be catastrophic to infrastructure along the coast. Following a CSZ event, access to and from coastal communities will be limited along Highway 101, major roadways, and bridges. Railroads that support transport of freight and cargo and access to the Southwest Regional Airport will also be compromised and will have implications statewide.

Currently, there are no power plants or major dams in the region, requiring energy to be transmitted long distances from other states and Canada. These energy conveyance systems are vulnerable to severe but infrequent natural hazards, such as a Cascadia Subduction Zone (CSZ) event. The proposed Jordan Cove Liquid Natural Gas facility will provide a local energy supply. Older, centralized storm and wastewater infrastructure is also vulnerable to flood events.

Most of the region's drinking water is sourced from surface water that is vulnerable to flooding, erosion, and landslides. These hazard events could result in pollution entering waterways that supply the region with drinking water.

Region 1 is developing at a slower pace than the rest of the state. Growth that is occurring is primarily in Tillamook and Curry Counties. The region has a high number of mobile home units. Almost half of all housing in Clatsop and Curry Counties was built before current seismic and floodplain management standards, creating a greater risk to damage to loss. Due to the coast's geology and geomorphology, development is limited to low-lying areas often subject to coastal hazards. New tsunami risk information and development guidance developed by the State are available to help communities develop land use planning strategies to reduce tsunami hazard risk.

Hazards and Vulnerability

Region 1 is affected by nine of the 11 natural hazards that affect Oregon communities. Dust storms and volcanoes do not directly impact the area.

Coastal Hazards: The Oregon coast is increasingly threatened by wave-induced erosion, wave runup and overtopping, wind-blown sand, and coastal landslides. Clatsop, Tillamook, Lincoln, and Curry Counties are principally vulnerable to these hazards. Development in low-lying areas subject to erosion or adjacent to estuaries is of particular concern. There are 28 State facilities in the region's coastal erosion zone, valued at approximately $7 million. Of these, one is a critical/essential facility. An additional five non-State critical/essential facilities are also located in this hazard zone.

Droughts: The region is affected by droughts to a lesser extent than other areas in the state. While uncommon, when they do occur they can be problematic—impacting community water supplies and creating forest conditions conducive to wildfires.

Earthquakes and Tsunamis: Three types of earthquakes affect Region 1: shallow crustal events, deep intra-plate events within the subducting Juan de Fuca plate, and the offshore Cascadia fault. The CSZ is the chief earthquake hazard for coastal communities. The return rate for this type of catastrophic event is 530 years. The probability of such an event occurring in the next 50 years is 7–12%.

Tsunamis may take the form of distant or local events. The CSZ earthquake and local tsunami event have the potential to affect the entire coastline through severe ground shaking, liquefaction of fine-grained soils, landslides and flooding. A CSZ earthquake and local tsunami will dramatically affect the region's critical infrastructure, including principal roads and highways, bridges, tunnels, dams, and coastal ports; in addition to significant loss of development and lives. The region has the most seismically vulnerable highway system in the state. Seismic lifelines will be fragmented along Highway 101 and along east-west routes that connect the region to the rest of the state.

There are 1,300 State facilities in Region 1. Of these, the following are in earthquake or tsunami zones:

- All 1,300 State-owned/leased facilities are in the earthquake zone, valuing over $336 million. Of these, 186 are critical/essential facilities.
- 676 State-owned/leased facilities are in the tsunami hazard zone, valuing approximately $134 million. Of these, 98 are critical/essential facilities.
- In addition, there are 913 non-State-owned critical/essential facilities in the earthquake hazard zone. Of these, 243 are in the tsunami zone.

Floods: Coastal communities are impacted by riverine flooding, tsunami flooding, and ocean flooding from high tides and wind-driven waves. Low lying areas adjacent to bays or the ocean are more susceptible to flooding, which can be intensified by high tides. Northern counties are considered highly vulnerable to riverine flood damage because the area is more densely populated and has more of the region's infrastructure. Local highways are susceptible to wave action because of their location and geology. There are 151 State facilities located in the region's flood hazard zone valuing approximately $23 million. Of these, five are critical/essential facilities. An additional 85 non-State critical/essential facilities are located in this hazard zone.

Landslides: Landslides can occur throughout the region, though more tend to occur in areas with steeper slopes, weaker geology, and higher annual precipitation. High incidences of landslides occur along the coast and Coast Range Mountains. Rain-induced landslides can occur during winter months; and earthquakes can trigger landslides at any time. Highway 101, principal roadways, and rail lines are exposed to landslides. Landslides have the potential to cause injuries and fatalities along these transportation systems. Landslides can also sever transportation systems, causing temporary but significant economic damage regionally and beyond. There are 1,300 State facilities in this region are within this hazard zone. These facilities have an estimated value of over $336 million. Of these, 186 are critical/essential facilities. An additional 913 non-State critical/essential facilities are also located within this hazard zone.

Volcanic Activity: Though the volcanic Cascade Range is outside the region, there is some risk that volcanic ash fall, lahars, and mud flows may impact communities within Region 1 following a volcanic event.

W*ildfires:* Though cool moist weather makes the region less susceptible to wildfire than some other areas in the state, some of the largest fires have occurred in Region 1. Wildfire events typically take place in late summer. Areas with high levels of dry vegetation (gorse, timber, etc.) are most susceptible to wildfire. Based on data from the 2013 West Wide Wildfire Risk Assessment, in Region 1, Douglas County has a high percentage of wildland acres subject to Fire Risk, Wildland Development Areas, and Fire Effects, making it especially vulnerable. Other vulnerable areas are located within wildland-urban interface communities. There are 796 State facilities located in Region 1's wildfire hazard zone with a value of approximately $186 million. Of these, 98 are critical/essential facilities. An additional 408 non-State critical/essential facilities are also located in the wildfire hazard zone.

W*indstorms:* In general, winds generated offshore and traveling inland in a northeasterly direction can create windstorms in all counties along the coast. Windstorms affect the region annually, especially between October and March. They can impact the region's buildings, utilities, tree-lined roads, transmission lines, residential parcels, and transportation systems along open areas such as the coastline, grasslands, and farmland.

Winter Storms: Colder weather, snow, ice, sleet, higher precipitation, and high winds can impact the Oregon Coast annually. Heavy ice can down trees causing widespread power outages and road closures that can isolate communities. Communities that are particularly susceptible to winter storms include Astoria, Canon Beach, Rockaway Beach, Oceanside, Lincoln City, Depot Bay, and Newport.

Climate Change

The most reliable information on climate change to date is at the state level. The state information indicates that hazards projected to be impacted by climate change in Region 1 include coastal hazards, drought, wildfire, flooding and landslides. Research shows that sea levels and wave heights along the Oregon Coast are rising and are expected to increase coastal erosion and coastal flooding. In addition, climate models project warmer drier summers and a decline in mean summer precipitation for Oregon. Coupled with projected decreases in mountain snowpack due to warmer winter temperatures, all eight regions are expected to be affected by an increased incidence of drought and wildfire. Furthermore, flooding and landslides are projected to occur more frequently throughout western Oregon. An increase in extreme precipitation is projected for some areas in

Region 1 and can result in a greater risk of flooding in certain basins; including an increased incidence of magnitude and return intervals. Landslides in Oregon are strongly correlated with rainfall, so increased rainfall—in particular in extreme events—will likely trigger increased landslides. While winter storms and windstorms affect Region 1, there is insufficient research about changes in the likelihood of the incidence of either due to changing climate conditions in the Pacific Northwest. For more information on climate drivers and the projected impacts of climate change in Oregon, see the section **Introduction to Climate Change**.

2.3.1.2 Profile

Natural Environment

Geography

The Oregon Coast is approximately 17,063 square miles in size, and includes Clatsop, Coos, Curry, Lincoln and Tillamook Counties, and coastal areas of Douglas and Lane Counties. The Coast Range mountains and waterways shape the region's topography. Region 1 begins at the Pacific Ocean on the west side and continues through to where the Coast Range meets the major valleys in the east. It extends from Washington State in the North to the California border in the south. Major rivers in the region include the Siuslaw, Umpqua, Nehalem, Rogue, Yaquina, Siletz, Nestucca, Trask, Wilson, Coos, and Coquille. **Figure 2-81** shows the dominant mountain ranges, major watersheds, and political boundaries of Region 1.

The U.S. EPA's ecoregions are used to describe areas of ecosystem similarity. Region 1 is comprised of two ecoregions: the Coast Range and a smaller area of the Klamath Mountains (**Figure 2-82**).

Figure 2-81. Region 1 Major Geographic Features

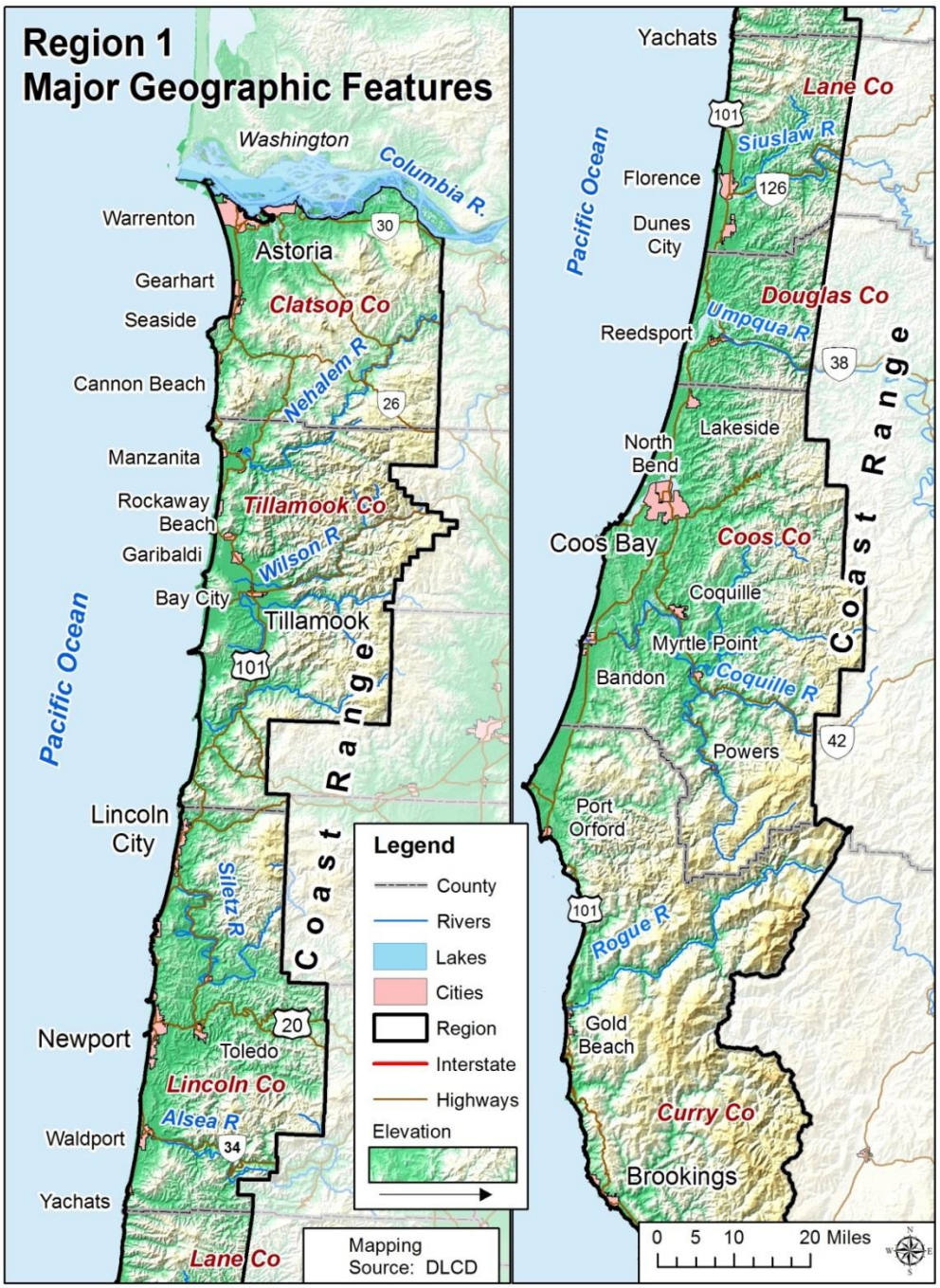

Source: USGS, NGA, NASA, CGIAR

Figure 2-82. Region 1 Ecoregions

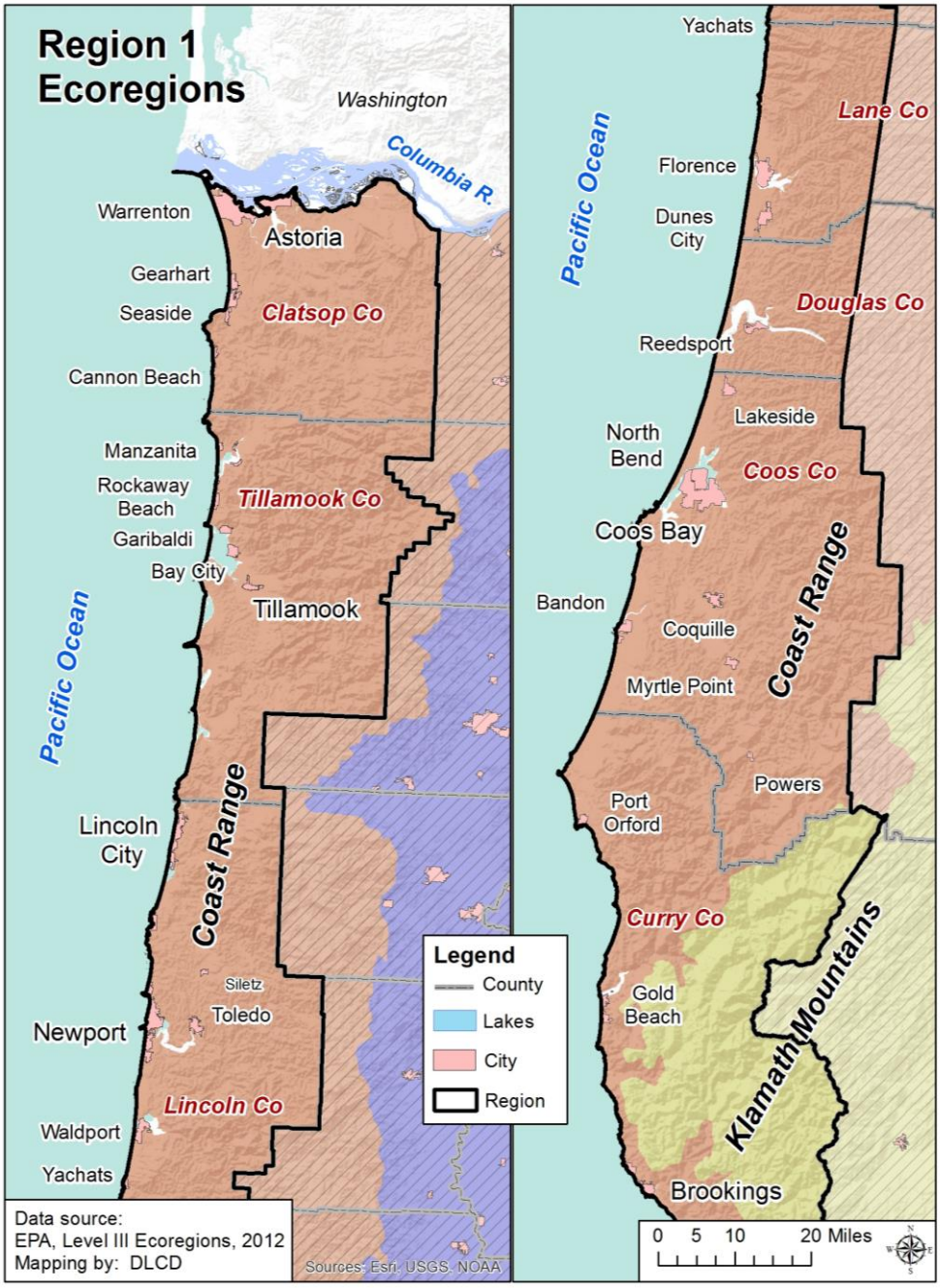

Coast Range: The Coast Range is Region 1's dominant ecoregion. Mountains in the Coast Range are low in elevation and high in precipitation, creating lush evergreen forests. Naturally occurring diverse forests have given way to monocrop plantings for timber harvest. The Oregon Coast Range is volcanic in origin and is drained by hundreds of creeks, streams, rivers, and lakes. Sedimentary soils are more prone to failure following clear cuts and road building than are areas with volcanic soils, which may be of concern as commercial Douglas fir forests are highly productive commercial logging areas. Landslides can impact the safety of nearby infrastructure and health of the region's waterways. Sedimentary soils create more concerns for stream sedimentation than areas with

volcanic soils. Low lands include beaches, dunes, forests, lakes, marshes, and streams. Many wetlands in the ecoregion have been converted to dairy pastures (Thorson et al., 2003).

Klamath Mountains: The majority of the Klamath Mountains found in Region 1 are classified as the Coastal Siskiyous. This area has a wet, mild maritime climate. Land cover is a mix of hard- and soft-wood forests, which is far more diverse than the predominantly coniferous forests of the Coast Range. Logging, recreation, rural residential development, and mining activities are common in this ecoregion (Thorson et al., 2003).

Climate

This section covers historic climate information. For estimated future climate conditions and possible statewide impacts refer to the **State Risk Assessment**.

The Oregon Coast has a predominantly mild climate with localized variation in precipitation levels. Precipitation occurs predominantly in the winter months, mostly in the form of rain due to the region's low elevation. Wet winters and dry summers impact risk to drought, floods, landslides, and wildfires. Winter storms are often accompanied by high winds. Variations in temperature and precipitation vary widely by subecoregion and microclimates. For more detailed and locally relevant climate data refer to the Oregon Climate Service.

Table 2-49. Average Precipitation and Temperature Ranges in Region 1 Ecoregions

Ecoregion	Mean Annual Precipitation Range (inches)	Mean Temperature Range (°F) January min/max	Mean Temperature Range (°F) July min/max
Klamath Mountains*	45–130	32/50	49/82
Coast Range*	50–200	30/52	48/78

*Data have been generalized from all the sub-ecoregions of the ecoregion in Region 1.

Source: Thorson et al. (2003)

Demography

Population

Population forecasts are an indicator of future development needs and trends. Community demographics may indicate where specific vulnerabilities may be present in the aftermath of a natural hazard (Cutter et al., 2003). If a population is forecasted to increase substantially, a community's capacity to provide adequate housing stock, services, or resources for all populations post disaster may be stressed or compromised.

Between 2000 and 2013 the region's growth lagged behind the state by 11%. Growth in Coos County, the region's largest county, has been flat; while Curry County had the region's greatest percentage increase in population. Coastal communities are projected to continue to grow at a slower rate than the state—with Lincoln County expected to experience the greatest growth in the region and Coos County to experience the least.

Table 2-50. Population Estimate and Forecast for Region 1

	2000	2013	Percent Change (2000 to 2013)	2020 Projected	Percent Change (2013 to 2020)
Oregon	3,421,399	3,919,020	14.5%	4,252,100	8.5%
Region 1	188,287	194,365	3.2%	201,941	3.9%
Clatsop	35,630	37,270	4.6%	38,461	3.2%
Coos	62,779	62,860	0.1%	64,098	2.0%
Curry	21,137	22,300	5.5%	23,087	3.5%
Lincoln	44,479	46,560	4.7%	49,535	6.4%
Tillamook	24,262	25,375	4.6%	26,760	5.5%

Sources: Population Research Center, Portland State University, 2013; U.S. Census Bureau, 2010 Decennial Census. Table DP-1; Office of Economic Analysis, Long-Term Oregon State's County Population Forecast, 2010-2050, 2013

Tourists

Tourists are not counted in population statistics and are therefore considered separately in this analysis. More than 14,000 tourists visited and stayed at least one night at the Oregon Coast in 2013. The average travel party along the Oregon Coast contained three people, and the majority of these trips originate from Oregon or California. Communities in the northern and central coast attracted more tourists than the southern communities; and Lincoln County received the largest single county share of tourists. Between 2011 and 2013, visitors in Region 1 mostly lodged in hotels, motels, campgrounds, or vacation homes, rather than in private homes (Dean Runyan Associates, 2014).

Difficulty locating or accounting for travelers increases their vulnerability in the event of a natural disaster. Furthermore, tourists are often unfamiliar with evacuation routes, communication outlets, or even the type of hazard that may occur (MDC Consultants, n.d.). Targeting natural hazard outreach efforts to places where tourist lodge can help increase awareness of hazards in the area and minimize the vulnerability of this population group.

Table 2-51. Annual Visitor Estimates in Person Nights in Region 1

	2011		2012		2013	
	Number	Percent	Number	Percent	Number	Percent
Region 1	14,368	—	14,669	—	15,388	—
North Coast	5,362	100%	5,537	100%	5,857	100%
Hotel/Motel	2,278	42.5%	2,394	43.2%	2,686	45.9%
Private Home	714	13.3%	738	13.3%	746	12.7%
Other	2,370	44.2%	2,405	43.4%	2,425	41.4%
Clatsop	3,082	100%	3,180	100%	3,410	100%
Hotel/Motel	1,671	54.2%	1,742	54.8%	1,954	57.3%
Private Home	467	15.2%	481	15.1%	487	14.3%
Other	944	30.6%	957	30.1%	969	28.4%
Tillamook	2,280	100%	2,357	100%	2,448	100%
Hotel/Motel	607	26.6%	652	27.7%	733	29.9%
Private Home	247	10.8%	257	10.9%	259	10.6%
Other	1,426	62.5%	1,448	61.4%	1,456	59.5%
Central Coast*	5,350	100%	5,392	100%	5,626	100%
Hotel/Motel	2,146	40.1%	2,134	39.6%	2,315	41.1%
Private Home	761	14.2%	780	14.5%	801	14.2%
Other	2,443	45.7%	2,478	46.0%	2,510	44.6%
Lincoln	4,004	100%	4,045	100%	4,233	100%
Hotel/Motel	1,857	46.4%	1,853	45.8%	2,004	47.3%
Private Home	573	14.3%	589	14.6%	604	14.3%
Other	1,574	39.3%	1,604	39.7%	1,626	38.4%
South Coast	3,656	100%	3,740	100%	3,905	100%
Hotel/Motel	1,230	33.6%	1,261	33.7%	1,389	35.6%
Private Home	1,015	27.8%	1,028	27.5%	1,042	26.7%
Other	1,411	38.6%	1,451	38.8%	1,474	37.7%
Coos	2,235	100%	2,296	100%	2,406	100%
Hotel/Motel	843	37.7%	875	38.1%	970	40.3%
Private Home	796	35.6%	806	35.1%	815	33.9%
Other	596	26.7%	615	26.8%	621	25.8%
Curry	1,421	100%	1,444	100%	1,500	100%
Hotel/Motel	387	27.2%	386	26.7%	420	28.0%
Private Home	219	15.4%	222	15.4%	227	15.1%
Other	815	57.4%	836	57.9%	853	56.9%

*Central Coast also includes the coastal portions of Douglas and Lane Counties; data is not aggregated for coastal portions of these counties within the report. See Region 3 (Lane) and Region 4 (Douglas) profiles for the entire county tourism data.

Source: Oregon Travel Impacts: 1991-2013, April 2014. Dean Runyan Associates, http://www.deanrunyan.com/doc_library/ORImp.pdf

Persons with Disabilities

Disabilities appear in many forms. While some disabilities may be easily identified, others may be less perceptible. Persons with disabilities, while difficult to identify and measure, are disproportionately affected during disasters (Cutter et al., 2003). In Region 1, roughly 7% more people identify as having a disability than do people throughout the state. Over one third of all disabled persons in the region reside in Coos County. A quarter of the people in Curry County have

a disability. Local natural hazard mitigation plans should specifically target outreach programs toward helping disabled residents better prepare for and recover from hazard events.

Table 2-52. People with a Disability by Age Groups in Region 1, 2012

	Total Population*	With a disability (Total Population)		Under 18 years with a disability		65 years and over with a disability	
	Estimate	Estimate	Percent	Estimate	Percent**	Estimate	Percent**
Oregon	3,796,881	511,297	13.5%	39,439	4.6%	200,374	37.8%
Region 1	190,678	38,347	20.1%	2,200	6.1%	16,126	39.2%
Clatsop	36,381	6,447	17.7%	540	7.1%	2,335	37.3%
Coos	62,026	14,000	22.6%	824	6.9%	5,911	43.9%
Curry	22,180	5,547	25.0%	221	6.2%	2,629	42.5%
Lincoln	45,632	8,746	19.2%	409	5.1%	3,679	36.8%
Tillamook	24,459	3,607	14.7%	206	4.1%	1,572	30.4%

*Total population does not include institutionalized population

**Percent of age group

Source: U.S. Census Bureau, 2008-2012 American Community Survey 5-Year Estimates, Table DP02

Homeless Population

Population estimates of the homeless in Oregon are performed each January. These are rough estimates and can fluctuate with many factors, including the economy or season. The overwhelming majority of the homeless population in Region 1 are either single adult males or families with children. Communities located along major transportation corridors tend to have higher concentrations of homeless populations. Between 2009 and 2011, the number of homeless people more than doubled in Coos County and almost tripled in Clatsop County. The greatest percent increase in the region, though, was in Tillamook County, with an over 22% rise in number of homeless persons.

Extra attention is needed to care for and serve homeless communities. Some homeless people choose to remain hidden or anonymous, making it especially difficult to mitigate harm to them due to natural hazard events. Accessible shelter and social services are key emergency considerations for the homeless community.

Table 2-53. Homeless Population Estimate for Region 1

	2009	2010	2011	Three Year Average
Oregon	17,122	19,208	22,116	19,482
Region 1	696	1,504	1,892	1,364
Clatsop	137	184	407	243
Coos	390	821	991	734
Curry	105	133	93	110
Lincoln	48	82	41	57
Tillamook	16	284	360	220

Source: Oregon Point in Time Homeless Count, Oregon Housing and Community Services.
http://www.oregon.gov/ohcs/pages/ra_point_in_time_homeless_count.aspx

Gender

The gender breakdown in Region 1 is similar to that of the state, roughly 50:50 (U.S. Census Bureau, 2010). It is important to recognize that women tend to have more institutionalized obstacles than men during recovery due to sector-specific employment, lower wages, and family care responsibilities (U.S. Census Bureau, 2010).

Age

Region 1 has 7% more seniors than the state average. This is likely due to a high number of retirees in the region. A higher percentage of seniors requires special consideration due to their sensitivities to heat and cold, their reliance upon transportation for medications, and their comparative difficulty in making home modifications that reduce risk to hazards. In addition, the elderly may be reluctant to leave their homes in a disaster event. This implies the need for targeted preparatory programming that includes evacuation procedures and shelter locations accessible to the elderly populations.

Children also represent a vulnerable segment of the population. Though the share of children in Region 1 is less than the share of children statewide, at least 16% of all people in each coastal county are under 18 years old. Almost one third of all children in the region live in Coos County. Special considerations should be given to young children, schools, and parents during the natural hazard mitigation process. Young children are more vulnerable to heat and cold, have fewer transportation options, and require assistance to access medical facilities. In addition, parents may lose time and money when their children's childcare facilities and schools are impacted by disasters.

Table 2-54. Population by Vulnerable Age Groups, in Region 1, 2012

	Total Population	Under 18 years old		65 years and older	
	Estimate	Estimate	Percent	Estimate	Percent
Oregon	3,836,628	864,243	22.5%	540,527	14.1%
Region 1	193,595	36,181	18.7%	41,648	21.5%
Clatsop	37,068	7,583	20.5%	6,368	17.2%
Coos	62,937	11,932	19.0%	13,674	21.7%
Curry	22,344	3,592	16.1%	6,240	27.9%
Lincoln	45,992	8,040	17.5%	10,090	21.9%
Tillamook	25,254	5,034	19.9%	5,276	20.9%

Source: U.S. Census Bureau; 2008-2012 American Community Survey 5-Year Estimates, Table DP05

Language

Special consideration in hazard mitigation should be given to populations who do not speak English as their primary language. These populations are less likely to be prepared for a natural disaster if special attention is not given to language and culturally appropriate outreach materials. In the Oregon Coast Region, most residents speak English as their primary language. However, in every county along the Coast, 1–3% of the total population does not speak English "very well." Communities creating outreach materials used to communicate with and plan for populations who do not speak English very well should take into consideration the language needs of these populations.

Table 2-55. English Usage in Region 1, 2012

	Speak English "Very Well"		Speak English less than "very well"	
	Estimate	Percent	Estimate	Percent
Oregon	3,376,744	93.8%	224,905	6.2%
Region 1	179,730	97.7%	4,281	2.3%
Clatsop	34,027	97.0%	1,070	3.0%
Coos	58,969	98.7%	798	1.3%
Curry	21,227	98.9%	230	1.1%
Lincoln	42,374	96.9%	1365	3.1%
Tillamook	23,133	96.6%	818	3.4%

Source: U.S. Census Bureau; 2008-2012 American Community Survey 5-Year Estimates, Table DP02

Education Level

Studies (Cutter et al., 2003) show that education and socioeconomic status are deeply intertwined, with higher educational attainment correlating to increased lifetime earnings. Furthermore, education can influence a person's and community's ability to understand warning information and to access resources before and after a natural disaster. Region 1 has a greater percentage of people with a high school or General Education Development (GED) degree; and a lower percentage of people with a bachelors or master's degree than statewide numbers. About one third of the population in each of the coastal counties has some college education. Clatsop and Lincoln Counties have the highest percentage of people with an associate's degree or more in the region.

Figure 2-83. Educational Attainment in Region 1, 2012

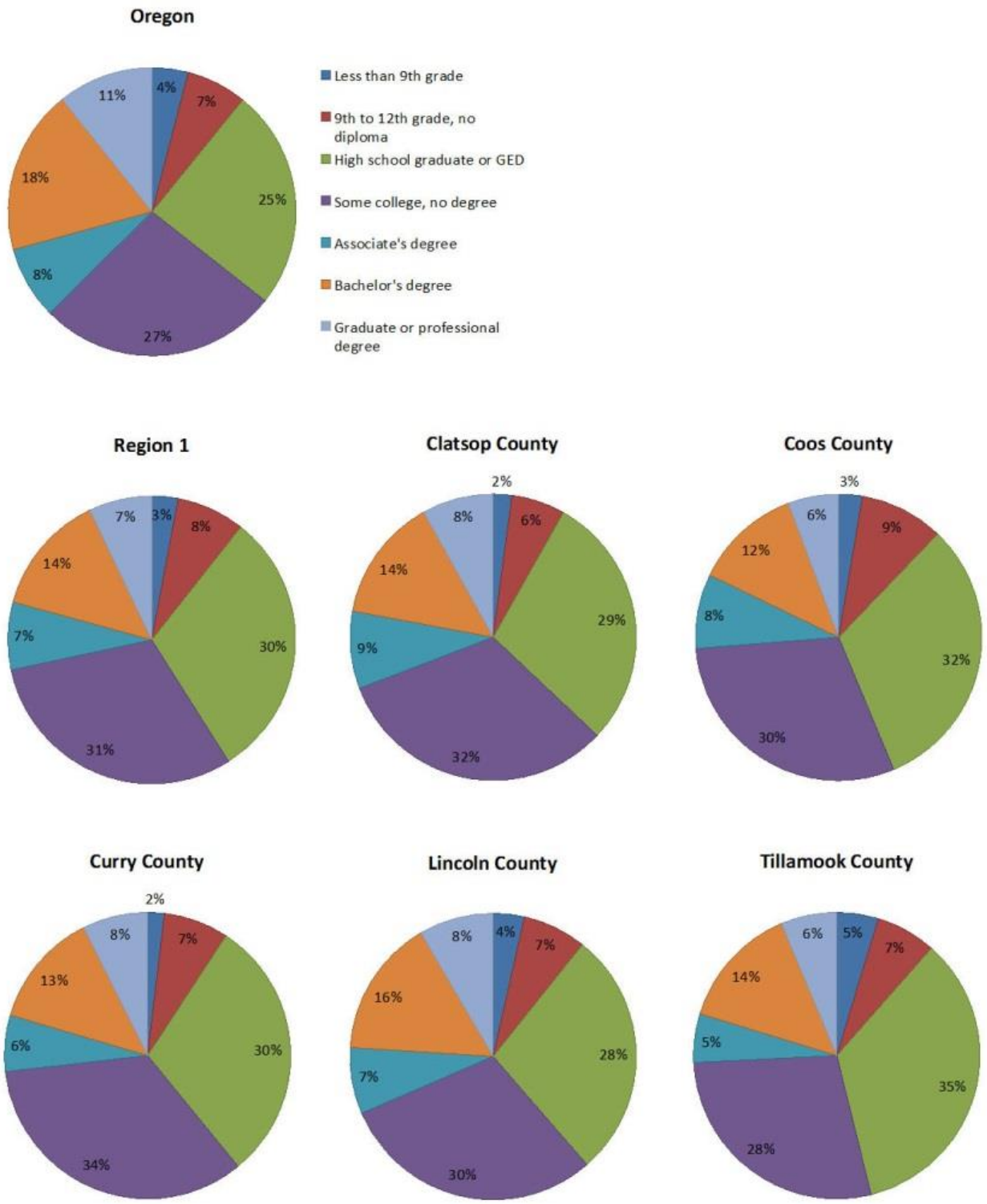

Source: U.S. Census Bureau; 2008-2012 American Community Survey 5-Year Estimates, Table DP02

Income

The impact of a disaster in terms of loss and the ability to recover varies among population groups. "The causes of social vulnerability are explained by the underlying social conditions that are often quite remote from the initiating hazard or disaster event" (Cutter, 2006, p. 76). Historically, 80% of the disaster burden falls on the public. Of this number, a disproportionate burden is placed upon those living in poverty. People living in poverty are more likely to be isolated, are less likely to have the savings to rebuild after a disaster, and less likely to have access to transportation and medical care.

In Region 1, the greatest impacts from the financial crisis that began in 2007 occurred in southern counties (Coos, Curry, and Douglas) that were already affected by high levels of joblessness and less diverse economies. Median household incomes remain $6,000 to $12,000 lower than the statewide numbers. Coos and Curry Counties continue to have the lowest median household incomes in the region.

Table 2-56. Median Household Income in Region 1

	2009	2012	Percent Change
Oregon	$52,474	$50,036	-4.6%
Region 1	n/a	n/a	n/a
Clatsop	$43,263	$44,330	2.5%
Coos	$39,334	$37,853	-3.8%
Curry	$38,714	$38,401	-0.8%
Lincoln	$40,849	$41,996	2.8%
Tillamook	$41,578	$41,869	0.7%

Note: 2009 dollars are adjusted for 2012 using Bureau of Labor Statistics' Consumer Price Index Inflation Calculator.

n/a = data not aggregated at the regional level.

Source: U.S. Census Bureau. 2005-2009 and 2008-2012. American Community Survey – 5-Year Estimates. Table DP03.

Compared to statewide numbers, a higher percentage of households make less than $35,000 per year in Oregon's coastal communities. Clatsop and Lincoln Counties have the highest percentage of households in upper income brackets. Nonetheless, compared to the state, 9% fewer households in coastal communities are in the top income brackets making $75,000 or more.

Figure 2-84. Median Household Income Distribution in Region 1, 2012

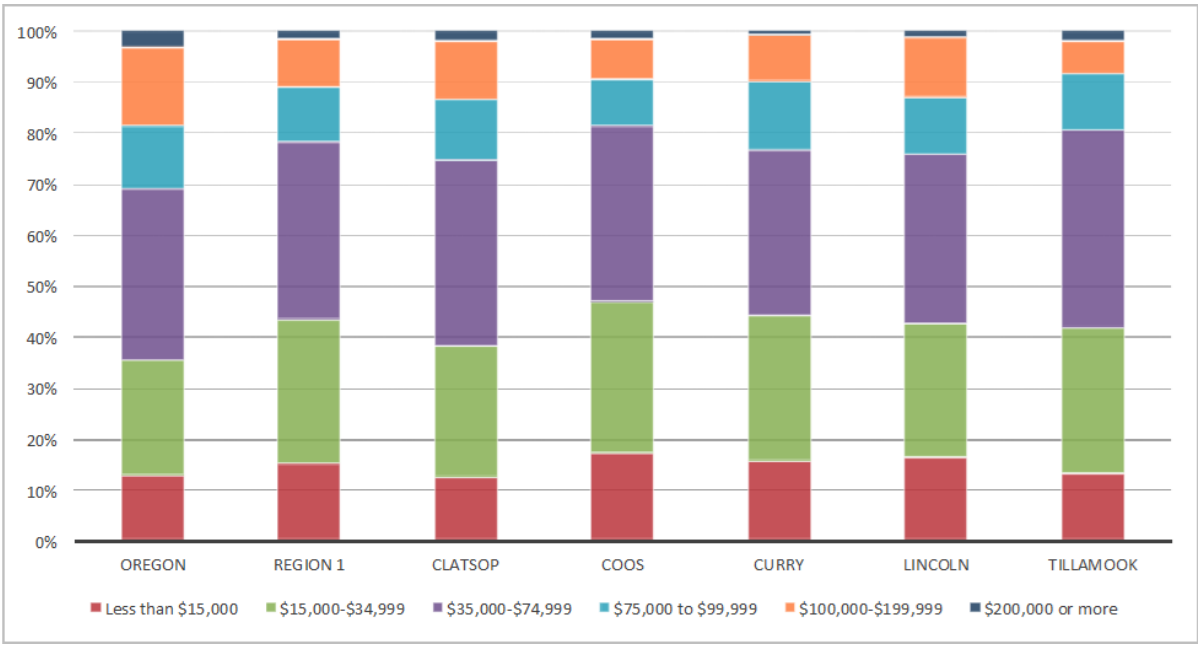

Source: U.S. Census Bureau; 2008-2012 American Community Survey 5-Year Estimates, Table DP03

There are 5% more individuals and children in coastal communities living in poverty than across the state. Clatsop County has had by far had the greatest increase in poverty – at least 15% more than other counties in the region and almost 10% more than the state. Poverty has decreased in Lincoln and Curry Counties.

Table 2-57. Poverty Rates in Region 1, 2012

	Total Population in Poverty			Children Under 18 in Poverty		
	Number	Percent	Percent Change*	Number	Percent	Percent Change*
Oregon	584,059	15.5%	17.7%	175,303	20.6%	17.6%
Region 1	30,893	16.3%	5.5%	7,958	22.6%	4.5%
Clatsop	5,725	15.8%	27.1%	1,829	25.0%	37.3%
Coos	10,661	17.3%	3.6%	2,659	23.1%	0.3%
Curry	3,048	13.7%	3.9%	531	14.8%	-8.4%
Lincoln	7,262	16.0%	-6.9%	1,618	20.5%	-14.8%
Tillamook	4,197	17.2%	12.2%	1,321	26.7%	14.9%

*Percent change since 2009.

Source: U.S. Census Bureau. 2005-2009 and 2008-2012. American Community Survey – 5-Year Estimates, Table S1701

Low-income populations require special consideration when mitigating loss to a natural hazard. Often, those who make less have little to no savings and other assets to withstand economic setbacks. When a natural disaster interrupts work, the ability to provide housing, food, and basic necessities becomes increasingly difficult. In addition, low-income populations are hit especially hard as public transportation, public food assistance, public housing, and other public programs upon which they rely for day-to-day activities are often impacted in the aftermath of the natural disaster. To reduce the compounded loss incurred by low income populations post-disaster, mitigation actions need to be specially tailored to ensure safety nets are in place to provide further support to those with fewer personal resources.

Housing Tenure

Wealth can increase the ability to recover following a natural disaster and homeownership, versus renting, is often linked to having more wealth (Cutter et al., 2003). Renters often do not have personal financial resources or insurance to help recover post-disaster. On the other hand, renters tend to be more mobile and have fewer assets at risk. In the most extreme cases, renters lack sufficient shelter options when lodging becomes uninhabitable or unaffordable due to natural disaster events.

Homeownership is higher among Oregon Coastal communities, compared to the state average. Almost one fifth of the housing stock are second or seasonal homes or used recreationally by tourists. Clatsop County has the highest percentage of renters in the region. Coos and Curry Counties have the highest vacancy rates. Homeownership being an indicator of resiliency, coastal communities are doing quite well as they have a strong homeowner base.

Table 2-58. Housing Tenure in Region 1, 2012

	Total Occupied Units	Owner Occupied		Renter Occupied		Vacant^	
		Estimate	Percent	Estimate	Percent	Estimate	Percent
Oregon	1,512,718	945,824	62.5%	566,894	37.5%	105,417	6.3%
Region 1	84,526	56,191	66.5%	28,335	33.5%	8,346	7.3%
Clatsop	15,757	9,814	62.3%	5,943	37.7%	1,647	7.6%
Coos	26,567	17,672	66.5%	8,895	33.5%	2,750	9.0%
Curry	10,320	7,162	69.4%	3,158	30.6%	1,517	12.1%
Lincoln	21,039	13,945	66.3%	7,094	33.7%	1,738	5.7%
Tillamook	10,843	7,598	70.1%	3,245	29.9%	694	3.8%

^ = Functional vacant units, computed after removing seasonal, recreational, or occasional housing units from vacant housing units.

Source: U.S. Census Bureau, 2008–2012 American Community Survey 5-Year Estimates, Table DP04 and Table B25004.

Families and Living Arrangements

Family care and obligations can create additional hardship during post-disaster recovery, especially for single parent households. Region 1 is predominately comprised of family households. The region's percentage of single parent households is slightly lower than the state average, but still equates to 7% of households (roughly 6,000 people).

Table 2-59. Family vs. Non-family Households in Region 1, 2012

	Total Households	Family Households		Nonfamily Households		Householder Living Alone	
	Estimate	Estimate	Percent	Estimate	Percent	Estimate	Percent
Oregon	1,512,718	964,274	63.7%	548,444	36.3%	421,620	27.9%
Region 1	84,526	52,009	61.5%	32,517	38.5%	26,443	31.3%
Clatsop	15,757	9,825	62.4%	5,932	37.6%	4,893	31.1%
Coos	26,567	16,171	60.9%	10,396	39.1%	8,215	30.9%
Curry	10,320	6,298	61.0%	4,022	39.0%	3,317	32.1%
Lincoln	21,039	12,725	60.5%	8,314	39.5%	6,802	32.3%
Tillamook	10,843	6,990	64.5%	3,853	35.5%	3,216	29.7%

Source: U.S. Census Bureau, 2008-2012 American Community Survey 5-Year Estimates, Table DP04

Table 2-60. Family Households with Children by Head of Household in Region 1, 2012

	Family Households with Children		Single Parent (male)		Single Parent (female)		Married Couple with Childern	
	Estimate	Percent	Estimate	Percent	Estimate	Percent	Estimate	Percent
Oregon	415,538	27.5%	35,855	2.4%	93,575	6.2%	286,108	18.9%
Region 1	17,303	20.5%	1,914	2.3%	4,124	4.9%	11,265	13.3%
Clatsop	3,873	24.6%	393	2.5%	1,035	6.6%	2,445	15.5%
Coos	5,205	19.6%	543	2.0%	1,230	4.6%	3,432	12.9%
Curry	1,763	17.1%	271	2.6%	331	3.2%	1,161	11.3%
Lincoln	3,969	18.9%	381	1.8%	947	4.5%	2,641	12.6%
Tillamook	2,493	23.0%	326	3.0%	581	5.4%	1,586	14.6%

Source: U.S. Census Bureau; 2008-2012 American Community Survey 5-Year Estimates, Table DP04

Social and Demographic Trends

The demographic analysis shows Region 1 is particularly vulnerable to a hazard event in the following ways:

- High numbers of tourist in central and north coast communities, especially in Lincoln County;
- Compared to statewide numbers, 7% more of the region's population has a disability;
- High percentages of homeless persons in Clatsop, Coos and Tillamook Counties;
- A higher percentage of seniors in all coastal counties;
- Higher percentages of people with less education and lower percentages of people with higher education; and
- Median incomes below the state average in all coastal counties, but especially in Coos, Curry and coastal Douglas Counties; and
- A significant increase in the number of households living in poverty in Clatsop County.

Economy

Employment

The Oregon Coast Region enjoys some economic advantages due to its coastal location. In addition, the region's close proximity to the Coast Range, California, Washington, and the beach itself provides year-round sporting and tourism activities.

Since the financial crisis that began in 2007, job recovery in Region 1 has lagged behind statewide numbers. However, unemployment rates in Region 1 have been steadily declining since 2009 and there has been significant job growth since 2012. Curry County has the highest unemployment rate in the region. Coos County has the largest labor force and the second highest unemployment rate. Despite its slowly growing economy, the region's average salary remains 25% to 29% lower than the state average.

"The potential loss of employment following a disaster exacerbates the number of unemployed workers in a community, contributing to a slower recovery from the disaster" (Cutter et al., 2003). Spring and summer months bring more jobs to the region, as the weather improves and tourism, construction, fishing, and retail trade increases. Therefore, Oregon's coastal economy is more vulnerable during winter months when tourism drops and in turn employment opportunities that support those industries decreases.

Table 2-61. Employment and Unemployment Rates in Region 1, 2013

	Civilian Labor Force	Employed Workers		Unemployed	
	Total	Total	Percent	Total	Percent
Oregon	1,924,604	1,775,890	92.3%	148,714	7.7%
Region 1	90,368	82,699	91.5%	7,669	8.5%
Clatsop	19,984	18,621	93.2%	1,363	6.8%
Coos	27,479	24,772	90.1%	2,707	9.9%
Curry	8,689	7,770	89.4%	919	10.6%
Lincoln	21,916	20,121	91.8%	1,795	8.2%
Tillamook	12,300	11,415	92.8%	885	7.2%

Source: Oregon Employment Department, 2014

Table 2-62. Unemployment Rates in Region 1, 2009-2013

	2009	2010	2011	2012	2013	Change (2009–2013)
Oregon	11.1%	10.8%	9.7%	8.8%	7.7%	-3.4%
Region 1	11.0%	11.1%	10.3%	9.6%	8.5%	-2.5%
Clatsop	9.0%	9.3%	8.7%	7.8%	6.8%	-2.2%
Coos	12.8%	12.6%	11.5%	10.8%	9.9%	-3.0%
Curry	13.0%	12.8%	12.2%	11.7%	10.6%	-2.4%
Lincoln	10.5%	10.7%	10.1%	9.4%	8.2%	-2.3%
Tillamook	9.4%	9.7%	9.1%	8.6%	7.2%	-2.2%

Source: Oregon Employment Department, 2014

Table 2-63. Employment and Payroll in Region 1, 2013

	Employees	Average Pay	Percent State Average
Oregon	1,679,364	$45,010	100%
Region 1	70,445	$32,971	73.3%
Clatsop	16,888	$33,680	74.8%
Coos	21,579	$33,332	74.1%
Curry	6,180	$31,801	70.7%
Lincoln	17,329	$32,387	72.0%
Tillamook	8,469	$32,685	72.6%

Source: Oregon Employment Department, 2014

Employment Sectors and Key Industries

In 2012 the five major employment sectors in Region 1 were Government; Trade, Transportation, and Utilities; Leisure and Hospitality; Education and Health Services; and Manufacturing. Natural-resource industries (wood products, fishing, etc.) remain key industries of in Region 1. However, of growing importance are industries that rely upon the emerging retirement and seasonal tourist populations (the leisure and hospitality sector).

Table 2-64. Covered Employment by Sector in Region 1, 2013

Industry	Region 1	Clatsop County		Coos County		Curry County	
		Employment	Percent	Employment	Percent	Employment	Percent
Total All Ownerships	70,445	16,888	100%	21,579	100%	6,180	100%
Total Private Coverage	78.7%	14,241	84.3%	16,017	74.2%	5,031	81.4%
Natural Resources & Mining	3.8%	441	2.6%	979	4.5%	298	4.8%
Construction	3.7%	658	3.9%	674	3.1%	332	5.4%
Manufacturing	9.3%	2,149	12.7%	1,657	7.7%	564	9.1%
Trade, Transportation & Utilities	18.2%	2,925	17.3%	4,085	18.9%	1,187	19.2%
Information	0.9%	151	0.9%	187	0.9%	65	1.1%
Financial Activities	3.2%	526	3.1%	669	3.1%	238	3.9%
Professional & Business Services	6.8%	711	4.2%	2,266	10.5%	428	6.9%
Education & Health Services	11.1%	2,116	12.5%	2,502	11.6%	671	10.9%
Leisure & Hospitality	18.0%	3,915	23.2%	2,352	10.9%	1,028	16.6%
Other Services	3.6%	651	3.9%	646	3.0%	218	3.5%
Private Non-Classified	0.0%	(c)	—	(c)	—	(c)	—
Total All Government	21.3%	2,647	15.7%	5,562	25.8%	1,150	18.6%
Federal Government	1.5%	206	1.2%	323	1.5%	84	1.4%
State Government	3.8%	450	2.7%	963	4.5%	174	2.8%
Local Government	16.0%	1,990	11.8%	4,276	19.8%	892	14.4%

Industry	Region 1	Lincoln County		Tillamook County	
		Employment	Percent	Employment	Percent
Total All Ownerships	70,445	17,329	100%	8,469	100%
Total Private Coverage	78.7%	13,497	77.9%	6,684	78.9%
Natural Resources & Mining	3.8%	310	1.8%	661	7.8%
Construction	3.7%	652	3.8%	300	3.5%
Manufacturing	9.3%	1,080	6.2%	1,133	13.4%
Trade, Transportation & Utilities	18.2%	3,332	19.2%	1,289	15.2%
Information	0.9%	174	1.0%	43	0.5%
Financial Activities	3.2%	561	3.2%	257	3.0%
Professional & Business Services	6.8%	989	5.7%	405	4.8%
Education & Health Services	11.1%	1,667	9.6%	898	10.6%
Leisure & Hospitality	18.0%	4,096	23.6%	1,315	15.5%
Other Services	3.6%	631	3.6%	381	4.5%
Private Non-Classified	0.0%	6	0.0%	(c)	--
Total All Government	21.3%	3,833	22.1%	1,785	21.1%
Federal Government	1.5%	352	2.0%	107	1.3%
State Government	3.8%	694	4.0%	386	4.6%
Local Government	16.0%	2,788	16.1%	1,292	15.3%

Note: (c) = confidential, information not provided by Oregon Employment Department to prevent identifying specific businesses.
Source: Oregon Employment Department, 2013

Each industry faces distinct vulnerabilities to natural hazards. Identifying key industries in the region enables communities to target mitigation activities toward those industries' specific sensitivities. Each of the primary private employment sectors has sensitivity to natural hazards, as follows.

Trade, Transportation, and Utilities; *Retail Trade* is the largest employment subsector within the Trade, Transportation, and Utilities sector. Retail Trade is vulnerable to disruptions in the disposable income of regional residents and to disruptions in the transportation system. Residents' discretionary spending diminishes after natural disasters as spending priorities tend to focus on essential items. Retail businesses are concentrated in the larger cities of the region and disruption of the transportation system could sever the connectivity between people living throughout the region and these retail hubs.

The ***Leisure and Hospitality*** sector primarily serves regional residents with disposable income and tourists. Following a natural disaster, residents may have less disposable income and tourists may choose not to visit a region with unstable infrastructure.

Education and Health Services: The importance of *Health and Social Assistance* industries is underscored in Region 1 because of the increasing number of retirees and individuals with a disability. Health care is a relatively stable revenue sector regionally with an abundant distribution of businesses primarily serving a local population. Following a disaster, *Health and Social Assistance* industries will play important roles in emergency response and recovery.

Manufacturing is highly dependent upon transportation networks in order to access supplies and send finished products to outside markets. For these reasons the manufacturing sector may be susceptible to disruptions in transportation infrastructure. However, manufacturers are not dependent on local markets for sales, which may contribute to the economic resilience of this sector. Within the region, manufacturers are primarily based in Clatsop and Tillamook Counties.

Revenue by Sector

In 2007, Manufacturing, Trade (Retail and Wholesale), and Healthcare and Social Assistance were the highest revenue grossing industries in Region 1. Combined, these three industries generated 84% of the region's total revenue, nearly $5.9 billion. Manufacturing represented nearly 60% of revenue within Tillamook County. Trade accounted for approximately 40% of all revenue within the region. Interruptions to these sectors, such as those likely to occur following a natural disaster, would result in significant revenue loss for the region.

According to the Oregon Employment Department, between 2012 and 2022, the largest job growth in Region 1 is expected to occur in the following sectors: education and health services; government; Trade, Transportation, and Utilities (including retail trade); leisure and hospitality; and professional and business services. Of growing importance are industries that support the growing retirement and seasonal tourist populations in coastal communities, i.e., health, leisure, and hospitality industries.

Table 2-65. Revenue of Top Industries (in Thousands of Dollars) in Region 1, 2007

	Total Revenue (in Thousands)	Trade (Retail and Wholesale)	Manufacturing	Health Care and Social Assistance
Oregon	$277,017,733	44.4%	24.1%	7.3%
Region 1	$6,987,691	39.3%	33.9%	11.0%
Clatsop	$1,800,769	37.8%	38.0%	8.0%
Coos	$1,859,888	52.5%	15.0%	17.7%
Curry	$586,151	38.7%	32.5%	10.5%
Lincoln	$1,675,051	36.3%	34.8%	9.3%
Tillamook	$1,065,832	24.0%	59.5%	6.9%

Source: U.S. Census, Economic Census. 2007, Table ECO700A1

Identifying sectors with a large number of businesses, and targeting mitigation strategies to support those sectors, can help the region's resiliency. The Trade, Transportation, and Utilities sector includes the most businesses in Region 1, 19% of all businesses. Retail Trade is the largest sub-category within this sector, with 14% of all businesses. The Leisure and Hospitality sector has the second largest number of business units. Other Services, Professional and Business, and Construction round off the top five sectors in the region. Many of these are small businesses employing fewer than 20 employees. Due to their small size, these businesses are particularly sensitive to temporary decreases in demand that may occur following a natural hazard event. Collectively these businesses represent two thirds of the business units in the region, so a negative impact on them will have a multiplied ripple effect through the region.

Economic Trends and Issues

Because a strong and diverse economic base increases the ability of individuals, families, and communities to absorb impacts of a disaster and recover more quickly, current and anticipated financial conditions of a community are strong determinants of community resilience. The economic analysis of the region shows the following situations increase Oregon Coastal communities' level of vulnerability to natural hazard events:

- Higher unemployment than the state average in Curry, Coos, and Lincoln Counties;
- Low average salaries across the region;
- A regional economy heavily dependent on seasonal employment and few key industries.

Supporting the growth of dominant industries and employment sectors, as well as emerging sectors identified in this analysis, can help the region become more resilient to economic downturns that often follow a hazard event (Stahl et al., 2000).

Infrastructure

Transportation

There are two primary modes of transportation in the region: highways and railroad. There are also many small airports scattered throughout the region that are used for passenger and freight service.

Roads

Most of the population bases in Region 1 are located along the region's major freeway, Highway 101. Highway 101 runs north/south and is the only continuous passage for automobiles and trucks traveling along the Oregon Coast. Coastal communities are connected to the interior of the state by many routes.

Natural hazards and emergency events disrupt automobile traffic, create gridlock, and shut down local transit systems, making evacuations and other emergency operations difficult. Localized flooding can render roads unusable. A severe winter storm or tsunami has the potential to disrupt the daily driving routine of thousands of people.

According to the Oregon Department of Transportation's (ODOT's) Seismic Lifeline Report, the region has high exposure to earthquakes, especially a Cascadia Subduction Zone event. Therefore, the seismic vulnerability of the region's lifelines, including roadways and bridges, is an important issue. For information on ODOT's Seismic Lifeline Report findings for Region 1, see **Seismic Lifelines**.

Figure 2-85. Region 1 Transportation and Population Centers

Source: Department of Land Conservation and Development, 2014

Bridges

As mentioned, the region's bridges are highly vulnerable to seismic activity. Non-functional bridges disrupt local and freight traffic, emergency operations, and sever lifelines. These disruptions exacerbate local economic losses if industries are unable to transport goods. The region's bridges are part of the state and interstate highway system that is maintained by the Oregon Department of Transportation (ODOT) or that are part of regional and local systems maintained by the region's counties and cities.

Table 2-66 shows the structural condition of bridges in the region. A distressed bridge (Di) is a condition rating used by the Oregon Department of Transportation (ODOT) indicating that a bridge has been identified as having a structural or other deficiency, while a deficient bridge (De) is a federal performance measure used for non-ODOT bridges. The ratings do not imply that a bridge is unsafe (ODOT, 2012, 2013). 29% of the region's bridges are distressed or deficient. About 42% of the region's ODOT bridges are distressed.

Table 2-66. Bridge Inventory for Region 1

	State Owned			County Owned			City Owned			Other Owned			Area Total			Historic
	Di	ST	%D*	De	ST	%D	De	ST	%D	De	ST	%D	D	T	%D	Covered
Oregon	610	2,718	22%	633	3,420	19%	160	614	26%	40	115	35%	1,443	6,769	21%	334
Region 1	125	299	42%	64	361	18%	16	24	67%	11	37	30%	216	749	29%	57
Clatsop	27	68	38%	9	51	18%	13	19	68%	2	8	25%	51	150	34%	19
Coos	18	58	30%	10	113	9%	1	2	50%	3	11	27%	32	186	17%	6
Curry	14	29	41%	6	31	19%	0	0	—	0	0	—	20	65	31%	7
Lincoln	21	68	31%	20	85	24%	2	2	100%	2	3	67%	45	158	28%	10
Tillamook	45	76	48%	19	81	23%	0	1	0%	4	15	27%	68	190	36%	15

Note: Di = ODOT bridges Identified as distressed with structural or other deficiencies; De = Non-ODOT bridge Identified with a structural deficiency or as functionally obsolete; D = Total of Di and De bridges; ST = Jurisdictional Subtotal; %D = Percent distressed (ODOT) and/or deficient bridges; * = ODOT bridge classifications overlap and total (ST) is not used to calculate percent distressed, calculation for ODOT distressed bridges accounts for this overlap.

Source: ODOT (2012, 2013)

Railroads

Railroads that run throughout Region 1 support cargo and trade flows. All of the region's rail lines are short lines and freight routes, connecting the coast to larger rail lines and inland metropolitan areas. Curry County is the only coastal community without rail service. The region's rail providers are the Portland & Western Railroad (PNWR), Port of Tillamook Bay Railroad (POTB), and the Coos Bay Rail Link (CBRL). The PNWR lines in Clatsop County connect Astoria and the Portland Metro Area. The POTB line connects Tillamook to inland railways operated by PNWR. Oregon's rail system is critical to the state's economy, energy, and food systems. Rail systems export lumber and wood products, pulp and paper, and other goods produced in Oregon and products from other states that are shipped to and through Oregon by rail (Cambridge Systematics, 2014). Though there is no commuter rail line in the region, there is a local passenger line.

Rails are sensitive to storms. Disruptions in the rail system can result in economic losses. The potential for harm from rail accidents can also have serious implications for local communities, particularly if hazardous materials are involved.

Airports

Southwest Oregon Regional Airport is the only commercial airport in the region and is the fifth busiest airport in Oregon (Federal Aviation Administration, 2012). The airport is owned, operated and administered by Coos County Airport District. It serves two hubs and two air carriers (Southwest Regional Airport, n.d.).

In the event of a natural disaster, public and private airports are important staging areas for emergency response activities. Public airport closures will impact the region's tourism industries, as well as the ability for people to leave the region by air. Businesses relying on airfreight may also be impacted by airport closures.

Table 2-67. Public and Private Airports in Region 1

	Number of Airports by FAA Designation				
	Public Airport	**Private Airport**	**Public Heliport**	**Private Heliport**	**Total**
Region 1	16	6	0	10	32
Clatsop	2	1	0	4	7
Coos	4	2	0	2	8
Curry	3	2	0	1	6
Lincoln	4	1	0	2	7
Tillamook	3	0	0	1	4

Source: FAA Airport Master Record (Form 5010), 2014

Ports

Ports in the Oregon Coast Region are a major contributor to the local, regional, and national economies. Oregon's ports have historically been used for timber transport and commercial and recreational fishing. With the decline in the timber industry, ports have evolved to embrace economic development and tourism by offering industrial land and infrastructure (river, rail, road, and air) and by promoting fresh seafood, fishing trips, and ecotourism. Oregon's coastal ports are divided by region: north, central and south (Coastal Oregon Marine Experiment Station, n.d.). The North Coast ports include: Astoria, Nehalem, and Garibaldi (including Tillamook Bay). The Astoria

Port includes facilities for cruise ships while the Port of Garibaldi/Tillamook Bay encompass more than 1,600 acres of industrial zoned land. The central coast ports include: Newport, Toledo, Alsea, and Siuslaw. The Newport and Siuslaw are active fishing ports that also provide an array of businesses catering to tourists. South coast ports include: Umpqua, Coos Bay, Bandon, Port Orford, Gold Beach, and Brookings-Harbor. The Port of Coos Bay is Oregon's largest coastal deep-draft harbor and supports cargo ships that link to the Coos Bay Rail Link (Coastal Oregon Marine Experiment Station, n.d.). The Port of Brookings-Harbor is the busiest recreational port in Oregon with more than 31,000 visitor trips for more than 95,000 recreational boaters (Port of Brookings-Harbor, http://www.port-brookings-harbor.com).

Energy

Electricity

There are no power plants in Region 1. The region is served by several investor-owned, public, cooperative and municipal utilities. The Bonneville Power Administration is the area's wholesale electricity distributor. Pacific Power and Light (Pacific Power) is the largest investor-owned utility company serving the region. The Blachly-Lane Electric Cooperative, Coos-Curry Electric Cooperative, and Western Oregon Electric Cooperative serve portions of the region. The Bandon Municipal Utility District serves an area around the City of Bandon in Coos County. In addition, the Tillamook People's Utility District, Central Lincoln People's Utility District, and Consumers Power Inc. provide electricity for portions of Region 1.

Hydropower

There are no major dams in the Oregon Coast region, but just east of the region, in the Cascades, there are several major dams—Bonneville, Round Butte, Lookout Point, Carmen-Smith, Detroit, and Pelton dams—that combined have maximum generating capacities of over 100 megawatts of electricity that service the state (Loy, 2001).

Minor dam failures can occur at any time. Most dam failures result in minor damage to structures and pose little or no risk to life safety. However, the potential for severe damage and fatalities does exist. Most recently, major dam failures have occurred near Hermiston in 2005, and in Klamath Lake in 2006 (Association of Dam Safety Officals, n.d.). The Oregon Water Resources Department uses the National Inventory of Dams (NID) threat potential methodology to inventory all large dams located in Oregon. The majority of dams along the Oregon Coast are located in Coos County (26). There are 11 High Threat Potential dams and 9 Significant Threat Potential dams in the region.

Table 2-68. Threat Potential of Dams in Region 1

	Threat Potential			Total Dams
	High	Significant	Low	
Region 1	11	9	35	55
Clatsop	4	1	1	6
Coos	2	8	16	26
Curry	0	0	8	8
Lincoln	5	0	2	7
Tillamook	0	0	8	8

Source: Oregon Water Resources Department, Dam Inventory Query, 2014

Figure 2-86. Region 1 Dam Hazard Classification

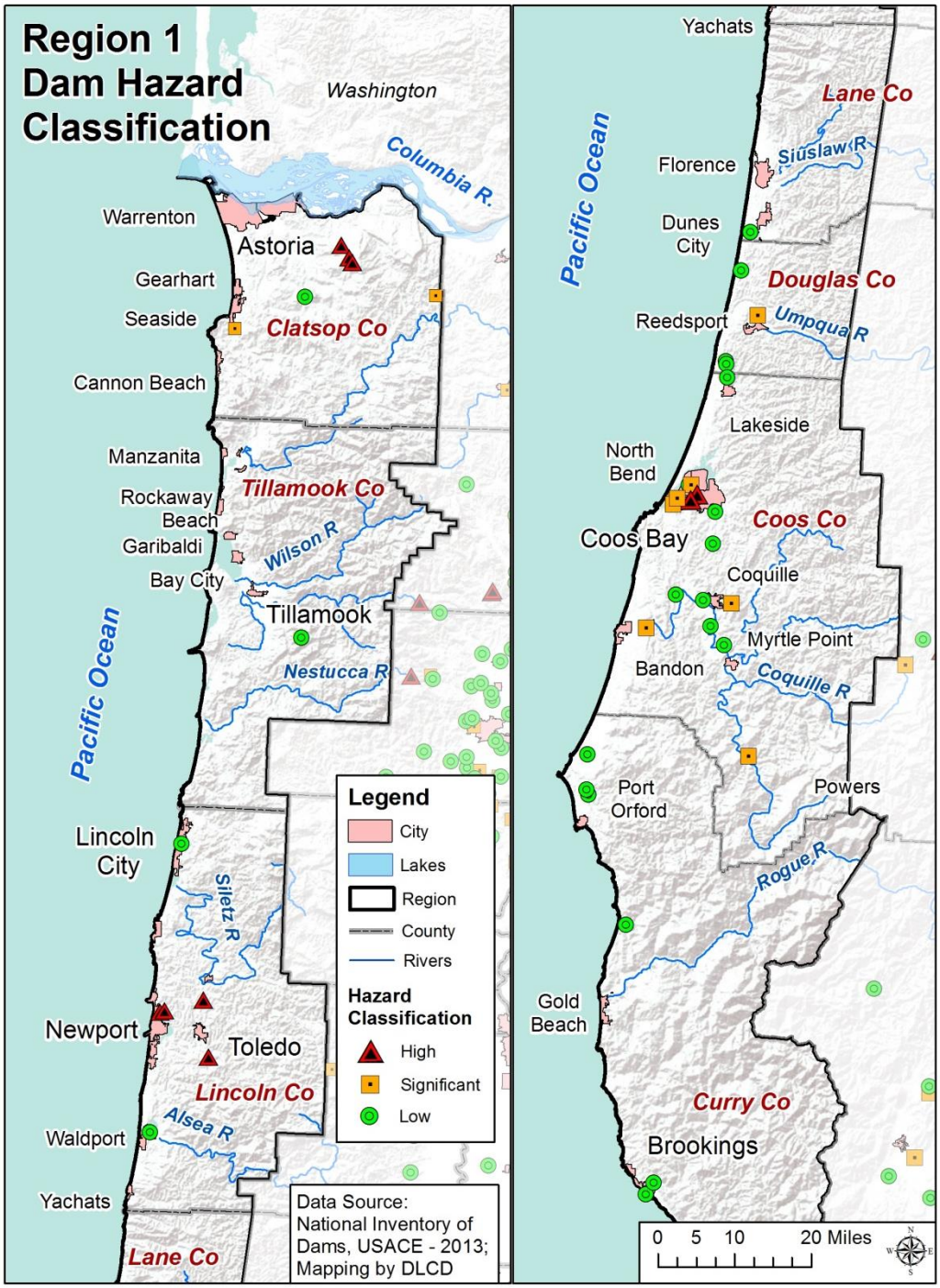

Source: National Inventory of Dams, 2013

Natural Gas

Natural gas provides about 12% of the region's energy. Liquefied Natural Gas (LNG) is transported via pipelines throughout the United States. The Jordan Cove Energy Project is a proposed Liquefied Natural Gas (LNG) storage facility and power plant within the Port of Coos Bay. This facility will provide LNG storage (320,000 cubic meters), liquefaction capacity (6 million metric tons per year), and sendout capacity (1,000,000 decatherms per day) via the Pacific Connector Gas Pipeline. It will include marine facilities —a single LNG marine berth and a dedicated tractor tug dock—and the South Dunes Power Plant capable of providing energy for the facility and the local grid (Jordan Cove Energy Project, L.P., n.d.). If developed, the pipeline will extend 235 miles through both public and private lands. **Figure 2-87** shows existing LNG pipelines (in blue) and the proposed Pacific Connector Gas Pipeline, The Jordan Cove Energy Project (in red) (Oregon Department of Environmental Quality, 2014). LNG pipelines, like other buried pipe infrastructure are vulnerable to earthquakes and can cause danger to human life, safety, and environmental impacts in the case of a spill.

Figure 2-87. Liquefied Natural Gas Pipelines in Region

Source: Retrieved from http://gs-press.com.au/images/news_articles/cache/Pacific_Connector_Gas_Pipeline_Route-0x600.jpgSource: Retrieved from http://gs-press.com.au/images/news_articles/cache/Pacific_Connector_Gas_Pipeline_Route-0x600.jpg

Utility Lifelines

Most of the Oregon Coast's oil and gas pipelines are connected to main lines that run through the Willamette Valley. The infrastructure associated with power generation and transmission plays a critical role in supporting the regional economy, and is therefore crucial to consider during the natural hazard planning process. A network of electricity transmission lines, owned by Bonneville Power Administration and Pacific Power, runs through the region. Most of the natural gas Oregon uses originates in Alberta, Canada. Northwest Natural Gas serves the central portion of the Oregon Coast (Loy, 2001). These electric, oil, and gas lines may be vulnerable to severe, but infrequent, natural hazards such as earthquakes. If these lines fail or are disrupted, the essential functions of the community can become severely impaired.

Telecommunications

Telecommunications infrastructure includes television, telephone, broadband internet, radio, and amateur radio (Ham radio). Parts of Region 1 are included in the Southern Oregon, the South Valley, and the North Coast Operational Areas under The Oregon State Emergency Alert System Plan (OEM, 2013), which also includes parts Jackson, Josephine and Klamath Counties. There is a memorandum of understanding between these counties that facilitates the launching of emergency messages for counties by Jackson County. Counties in this area can launch emergency messages by contacting the Oregon Emergency Response System (OERS) that in turn creates emergency messages to communities statewide.

Beyond day-to-day operations, maintaining communications capabilities during disaster events and other emergency situations helps to keep citizens safe by keeping them informed of the situation's status, areas to avoid, and other procedural information. Additionally, responders depend on telecommunications infrastructure to be routed to sites where they are needed.

Television

Television serves as a major provider for local, regional, and national news and weather information and can play a vital role in emergency communications. The local primary stations identified as emergency messengers by The Oregon State Emergency Alert System Plan include:

- KOBI-TV Channel 36, Coos Bay
- KOBI-TV Channel 8, Coos Bay
- KOBI-TV Channel 25, Coos Bay
- KOBI-TV Channel 7, Coos Bay

Telephone and Broadband

Landline telephone, mobile wireless telephone, and broadband providers serve Region 1. Broadband technology (including mobile wireless) is provided in the region via five primary technologies: cable, digital subscriber line (DSL), fiber, fixed wireless, and mobile wireless. Internet service is becoming more readily available in the region with a greater number of providers and service types available within major communities and along major transportation corridors such as Interstate 5, Highway 199, etc. (NTIA, n.d.). Landline telephones are common throughout the region; however, residents in rural areas rely more heavily upon the service since they may not have cellular reception outside of major transportation corridors.

Wireless providers sometimes offer free emergency mobile phones to those impacted by disasters, which can aid in communication when landlines and broadband service are unavailable.

Radio

Radio is readily available to those who live within Region 1 and can be accessed through car radios, emergency radios, and home sound systems. Radio is a major communication tool for weather and emergency messages. Radio transmitters for Region 1 include (Oregon OEM, 2013):

- KIX-37, 162.550 MHZ, Brookings
- WIX-32, 162.400 MHZ, Coos Bay
- WNG-596, 162.425 MHZ, Port Orford
- WNG-674, 162.525 Florence

- WZ-2509, 162.525 Reedsport
- KIH-33 162.550 MHZ, Newport
- WWF-95 162.475 Tillamook
- KOGL, 89.3 Gleneden Beach
- KTMK, 91.1 Tillamook
- KWAX-FM 91.3 Toledo

Ham Radio

Amateur Radio, or Ham Radio, is a service provided by licensed Amateur Radio operators (hams) and is considered to be an alternate means of communicating when normal systems are down or at capacity. Emergency communications is a priority for the Amateur Radio Relay League (ARRL). Region 1 is served by Amateur Radio Emergency Service (ARES) District 5. Radio Amateur Civil Emergency Services (RACES) is a special phase of amateur radio recognized by FEMA that provides radio communications for civil preparedness purposes including natural disasters (Oregon Office of Emergency Management, n.d.). The official Ham emergency station calls for Region 1 include (American Relay Radio League Oregon Chapter, www.arrloregon.org):

- Clatsop County: WA7FIV, KD7IBA
- Tillamook County: KF7ARK
- Lincoln County: none available at this time
- West Lane County: K7BHB
- Douglas County: K7AZW
- Coos County: KE7EIB
- Curry County: W7VN

Water

Drinking water, stormwater, and wastewater systems all possess some level of vulnerability to natural hazards that can have repercussions on human health, ecosystems, and industry.

Drinking Water

In Region 1 the majority of the municipal drinking water supply is primarily obtained from surface water. Each county's water is drawn from several major waterways, including the Youngs, Nehalem, Wilson, Nestucca, Siletz, Yaquina, Alsea, Siuslaw, Umpqua, Coos, Coquille, and Rogue Rivers. Most urbanized areas also have infrastructure for ground-water wells in case of a surface water shortage. Because of high levels of turbidity in streams during heavy rain events, many communities are investing in new well fields. However, groundwater drawn within the floodplain is often heavy in iron causing undesirable odor and taste; although no health risks have been associated with heavy iron levels. Earthquakes pose a major threat to the region's water supply because of the risk of dam failure at the region's reservoirs.

Rural residences may get water primarily from groundwater wells. These wells generally have low flow levels due to the region's predominantly volcanic soils. Areas with sedimentary and volcanic soils may be subject to high levels of arsenic, hydrogen sulfide and fecal coliform bacteria, which can impact the safety of groundwater sources; although the coast is less subject to concerns about arsenic than inland areas of Oregon.

Water rights for rivers and streams in the region have reached a tipping point due to low summer water flows. New water rights cannot be purchased in Region 1. However, conservation approaches now allow landowners to share or sell a portion of their water rights to downstream users. To supplement high demand during summer irrigation, many farmers in the region are turning to above ground water storage gathered from streams in the winter.

Surface sources for drinking water are vulnerable to pollutants caused by non-point sources and natural hazards. Non-point source pollution is a major threat to surface water quality, and may include stormwater runoff from roadways, agricultural operations, timber harvest, erosion and sedimentation. Landslides, flood events, and earthquakes and resulting liquefaction can cause increased erosion and sedimentation in waterways

Underground water supplies and aging or outdated infrastructure—such as reservoirs, treatment facilities, and pump stations—can be severed during a seismic event. Rigid materials such as cast iron may snap under the pressure of liquefaction. More flexible materials such as polyvinyl chloride (PVC) and ductile iron may pull apart at joints under the same stresses. These types of infrastructure damages could result in a loss of water pressure in municipal water supply systems, thus limiting access to potable water. This can lead to unsanitary conditions that may threaten human health. Lack of water can also impact industry, such as the manufacturing sector. Moreover, if transportation infrastructure is impacted by a disaster event, repairs to water infrastructure will be delayed.

Stormwater and Wastewater

In urbanized areas severe precipitation events may cause flooding that leads to stormwater runoff. A non-point source of water pollution, stormwater runoff can adversely impact drinking water quality. It can also lead to environmental issues such as increasing surface water temperatures

which can adversely affect habitat health. Furthermore, large volumes of fast moving stormwater that enters surface waterways can cause erosion issues.

Stormwater can also impact water infrastructure. Leaves and other debris can be carried into storm drains and pipes, which can clog stormwater systems. In areas where stormwater systems are combined with wastewater systems, a.k.a. combined sewers, flooding events can lead to combined sewer overflows (CSOs). CSOs present a heightened health threat as sewage can flood urban areas and waterways. Underground stormwater and wastewater pipes are also vulnerable to damage by seismic events.

In Region 1, most local building codes and stormwater management plans emphasize use of centralized storm sewer systems to manage stormwater. Low impact development (LID) mitigation strategies can alleviate or lighten the burden to a jurisdiction's storm sewer system by allowing water to percolate through soil onsite or detaining water so water enters the storm sewer system at lower volumes, lower speeds, and lower temperatures. No jurisdictions in Region 1 refer to LID techniques in their stormwater management plans. Requiring decentralized LID stormwater management strategies could help reduce the burden of new development on storm sewer systems, and increase a community's resilience to flooding and seismic events, among other hazards.

Infrastructure Trends and Issues

Physical infrastructure is critical for every day operations and is essential following a disaster. Lack, or poor condition, of infrastructure can negatively affect a community's ability to cope, respond to and recover from a hazard event. Diversity, redundancy and consistent maintenance in infrastructure systems help to create system resiliency (Meadows, 2008).

The effects of road, bridge, rail, and airport failures on the economy and residents could be devastating. Of special concern is the impact to Highway 101 and bridges following a Cascadia earthquake event and resulting tsunami. This infrastructure is at risk of damage, collapse, and blockage by landslides, flooding and debris.

The infrastructure associated with power generation and transmission plays a critical role in supporting the regional economy and is vulnerable to severe, but infrequent, natural hazards. Transmission lines extend long distances to provide the region with power, making the system and region more vulnerable to possible disruptions and infrastructure damage during a disaster event. The proposed Jordan Cove LNG facility will provide a local energy supply.

Multiple telecommunication systems can help boost the area's ability to communicate before, during, and after a disaster event. It is important to note that broadband and mobile telephone services do not cover many rural areas of the region that are distant from the region's major transportation corridor along Highway 101. This may present a communication challenge in the wake of a disaster. Encouraging residents to keep AM/FM radios available for emergency situations could aid in communicating important messages throughout the region.

Older centralized water systems are particularly vulnerable to hazard events. The region is also at risk of pollutants entering waterways through stormwater runoff and Combined Sewer Overflows (CSOs) during high water events. The implementation of decentralized LID stormwater systems can increase the region's capacity to better manage high precipitation events.

Built Environment

Requirement: 44 CFR §201.4(d): The Plan must be reviewed and revised to reflect changes in development…

Development Patterns

Balancing growth with hazard mitigation is key to planning resilient communities. Therefore, understanding where development occurs and the vulnerabilities of the region's building stock is integral to developing mitigation efforts that move people and property out of harm's way. Eliminating or limiting development in hazard prone areas can reduce exposure to hazards, and potential losses and damages.

Since 1973, Oregon has maintained a strong statewide program for land use planning. The foundation of Oregon's program is the 19 land use goals that "help communities and citizens plan for, protect and improve the built and natural systems." These goals are achieved through local comprehensive planning. The intent of Goal 7, Areas Subject to Natural Hazards, is to protect people and property from natural hazards (Department of Land Conservation and Development, http://www.oregon.gov/LCD/docs/goals/goal7.pdf).

Settlement Patterns

Over the 10 year period between 2000 and 2010, growth in urban areas in Region 1 was only half that of the state. However, two counties—Curry and Tillamook—experienced more than 30% urban growth. Rural development in the coastal communities decreased by 3% overall, growing only slightly in Lincoln and Coos Counties. Notably, rural populations declined by 22% in Curry County.

The percent growth of housing units in urban areas was twice that in rural areas. Curry and Tillamook Counties experienced at least three times more urban growth than other counties in the region. Lincoln and Tillamook Counties experienced the most growth in rural housing units.

Unsurprisingly, populations tend to cluster around major road corridors and waterways. Population centers include the Cities of Astoria, Tillamook, Newport, Florence, Coos Bay, Brookings, and some unincorporated areas.

Table 2-69. Urban and Rural Populations in Region 1

	Urban			Rural		
	2000	2010	Percent Change	2000	2010	Percent Change
Oregon	2,694,144	3,104,382	15.2%	727,255	726,692	-0.1%
Region 1	103,534	111,575	7.8%	84,753	82,155	-3.1%
Clatsop	20,976	22,604	7.8%	14,654	14,435	-1.5%
Coos	38,999	38,864	-0.3%	23,780	24,179	1.7%
Curry	10,030	13,702	36.6%	11,107	8,662	-22.0%
Lincoln	27,640	28,730	3.9%	16,839	17,304	2.8%
Tillamook	5,889	7,675	30.3%	18,373	17,575	-4.3%

Source: U.S. Census Bureau. 2000 Decennial Census, Table P002, and 2010 Decennial Census, Table P2

Table 2-70. Urban and Rural Housing Units in Region 1

	Urban			Rural		
	2000	2010	Percent Change	2000	2010	Percent Change
Oregon	1,131,574	1,328,268	17.4%	321,135	347,294	8.1%
Region 1	54,599	61,938	13.4%	48,534	51,783	6.7%
Clatsop	11,639	12,866	10.5%	8,046	8,680	7.9%
Coos	17,957	18,578	3.5%	11,290	12,015	6.4%
Curry	5,331	7,428	39.3%	6,075	5,185	-14.7%
Lincoln	17,152	19,534	13.9%	9,737	11,076	13.8%
Tillamook	2,520	3,532	40.2%	13,386	14,827	10.8%

Source: U.S. Census Bureau. 2000 Decennial Census, Table H002, and 2010 Decennial Census, Table H2

Figure 2-88. Region 1 Population Distribution

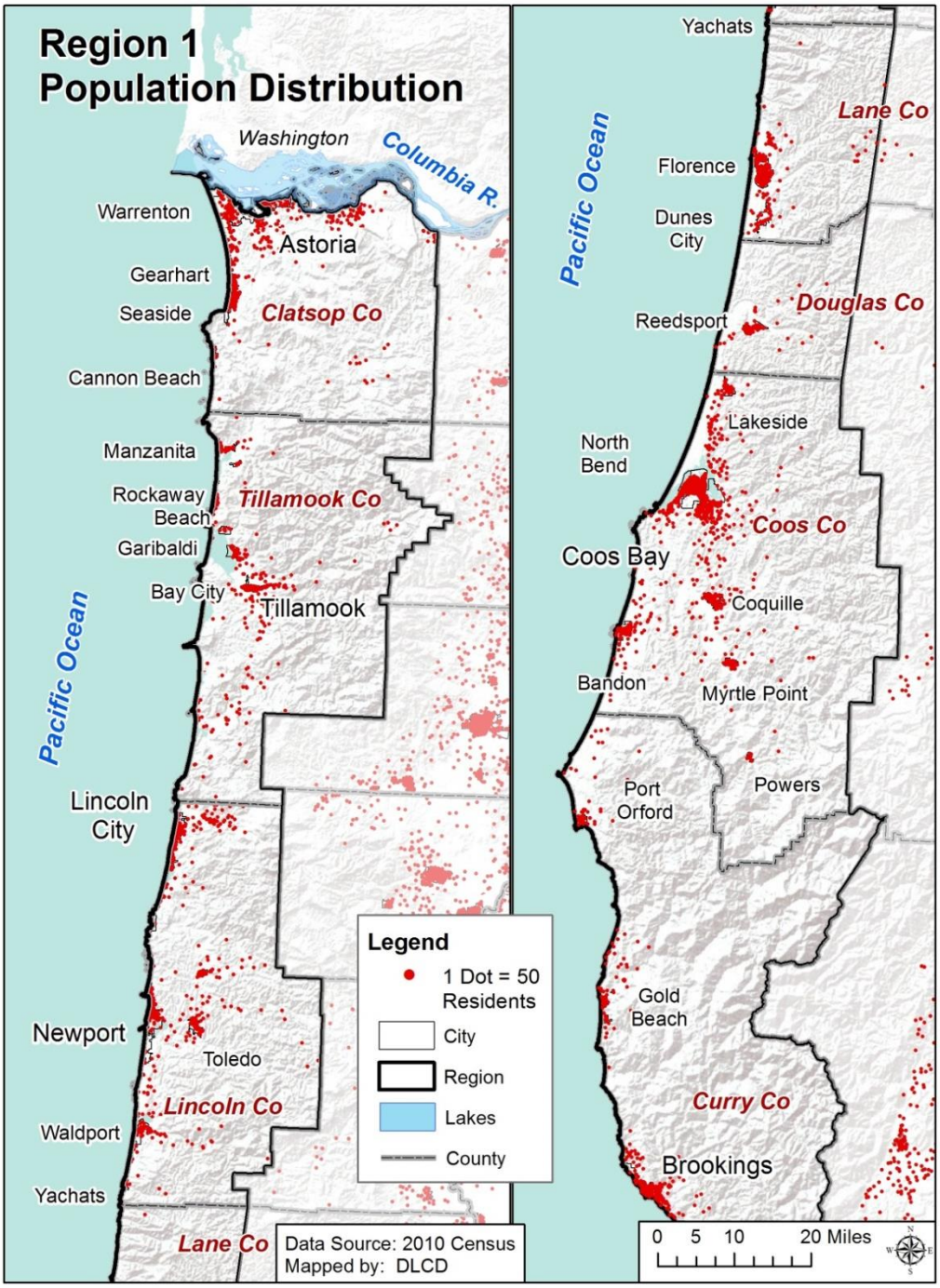

Source: US Census, 2012

Land Use Patterns

Just over half of the land ownership of the Coast Region is private, with an additional 35% in federal ownership. The vast majority of this land is dedicated to forestry. From the period of 1974 to 2009 the north coast area has had the lowest conversion rate of private land from resource land uses to low-density residential and urban uses (Lettman, 2011). Overall, the coastal communities have experienced little development in the past five years, although recently building permitting has increased, mostly for infill of existing subdivisions (DLCD, internal communication, 2014).

The first liquefied natural gas export terminals on the Oregon Coast are proposed in Warrenton and Coos Bay. The Coos Bay project would also support the first power generation plant on the Coast. These projects are the focus of several State, Federal, and local permitting issues, including whether they are consistent with the Coastal Zone Management Act.

During 2012-2013, the Department of Geology and Mineral Industries released new tsunami inundation maps displaying five scenarios of a potential impact of a Cascadia Subduction Zone tsunami, reflecting the full range of what was experienced in the past and is projected for the future. Then in January, 2014, the Department of Land Conservation and Development distributed "Preparing for a Cascadia Subduction Zone Tsunami: A Land Use Guide for Oregon Coastal Communities." This guide is intended to help communities develop land use planning strategies to reduce tsunami hazard risk.

Figure 2-89. Region 1 Land Use

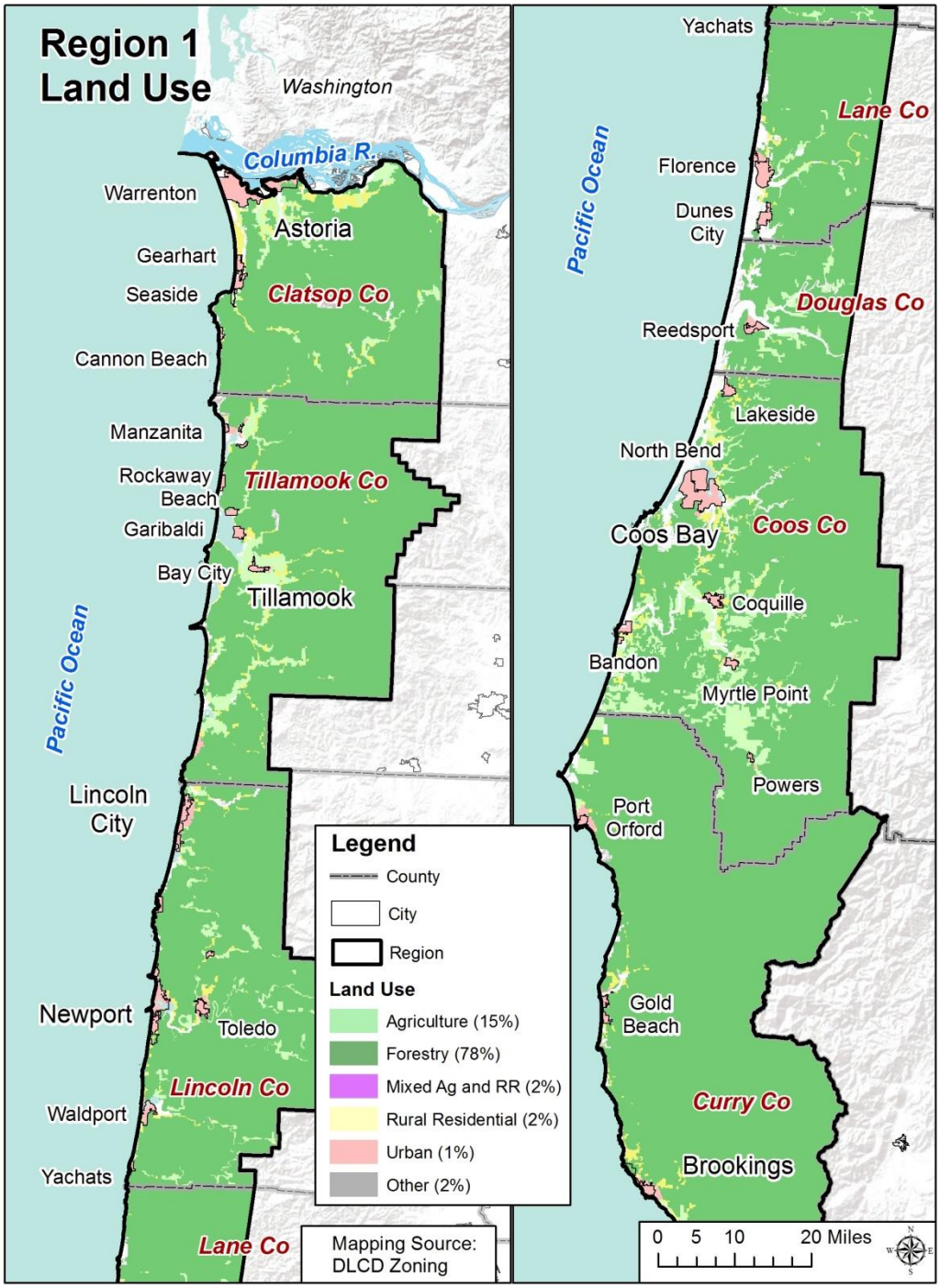

Source: Department of Land Conservation and Development, 2014

Figure 2-90. Region 1 Land Converted to Urban Uses, 1974–2009

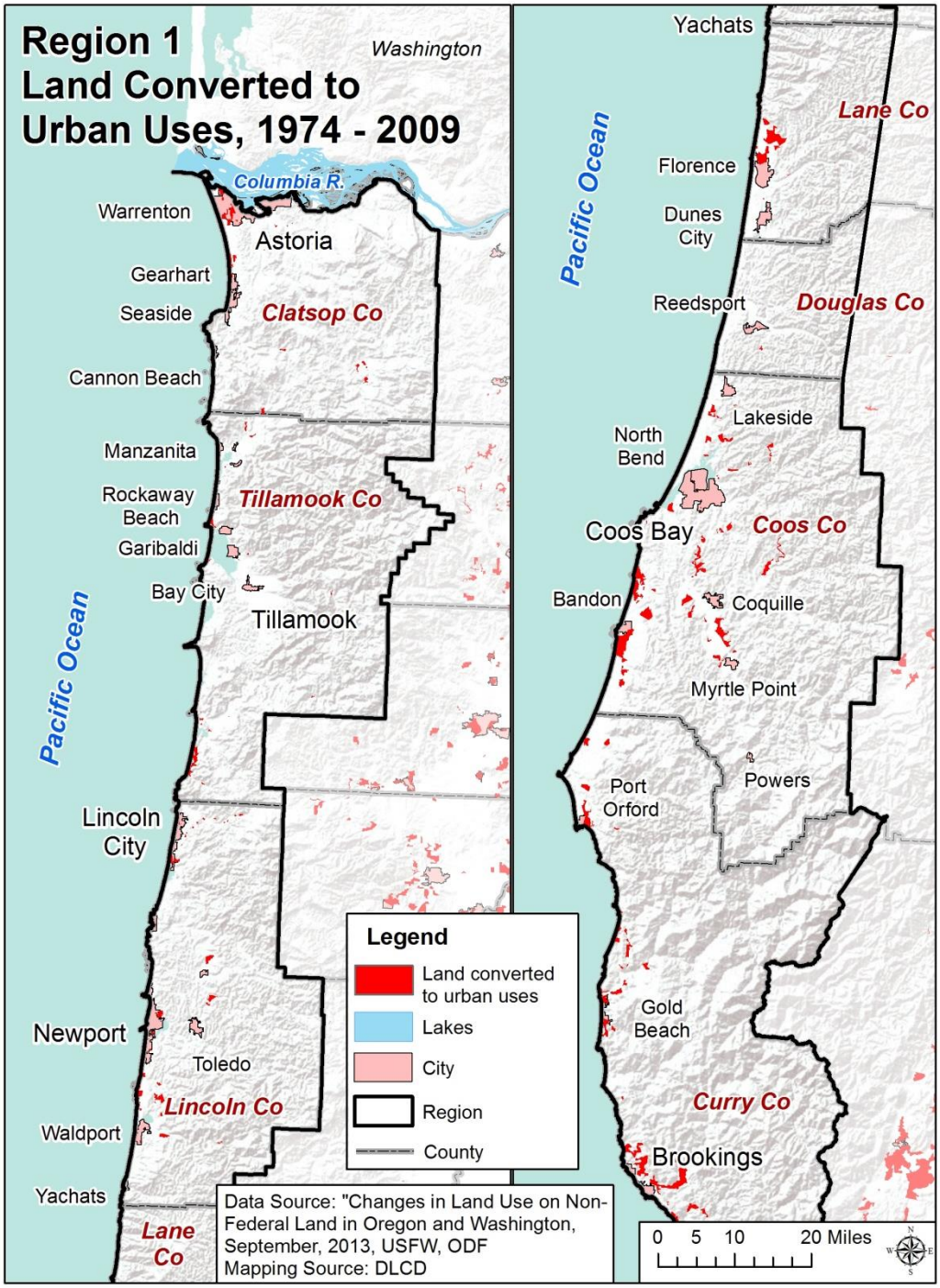

Source: Lettman (2013), http://www.oregon.gov/odf/RESOURCE_PLANNING/land_use_in_OR_WA_web_edited.pdf

Housing

In addition to location, the character of the housing stock can also affect the level of risk a community faces from natural hazards. Over 71% of the region's housing stock is single-family homes. There are roughly the same share of multi-family units and mobile units across the region, 14%. Fifty-eight percent of all mobile homes are located in Coos and Lincoln Counties. In Curry County almost a quarter of all homes are mobile units. In natural hazard events, such as earthquakes and floods, moveable structures like mobile homes are more likely to shift on their foundations and create hazardous conditions for occupants and their neighbors (California Governor's Office of OES, 1997).

Table 2-71. Housing Profile for Region 1, 2012

	Total Housing Units	Single Family		Multi-Family		Mobile Homes	
		Number	Percent of Total	Number	Percent of Total	Number	Percent of Total
Oregon	1,673,593	1,140,319	68.1%	460,852	27.5%	139,768	8.4%
Region 1	113,554	81,174	71.5%	16,310	14.4%	15,440	13.6%
Clatsop	21,563	15,669	72.7%	4,586	21.3%	1,282	5.9%
Coos	30,569	22,105	72.3%	3,867	12.7%	4,468	14.6%
Curry	12,569	7,980	63.5%	1,439	11.4%	2,971	23.6%
Lincoln	30,516	20,998	68.8%	4,777	15.7%	4,490	14.7%
Tillamook	18,337	14,422	78.6%	1,641	8.9%	2,229	12.2%

Source: U.S. Census Bureau. 2008-2012. American Community Survey 5-Year Estimates, Table B25024

Aside from location and type of housing, the year structures were built has implications on its level of vulnerability to natural hazards. Seismic building standards were codified in Oregon building code starting in 1974. More rigorous building code standards were passed in 1993 that accounted for a Cascadia Subduction Zone (CSZ) catastrophic earthquake event (Judson, 2012). Therefore, homes built before 1993 within an earthquake hazard zone are more vulnerable to damage and loss caused by seismic events. Less than one third of the region's housing stock was built after 1990 and the codification of seismic building standards. Note: This does not reflect the number of structures that are exposed to seismic activity.

Also in the 1970s, FEMA began assisting communities with floodplain mapping as a response to administer the National Flood Insurance Act of 1968 and the Flood Disaster Protection Act of 1973. Upon receipt of floodplain maps, communities started to develop floodplain management ordinances to protect people and property from flood loss and damage. Almost 40% of the region's housing stock was built prior to 1970, before the implementation of floodplain management ordinances. More than 47% of homes in Clatsop and Coos Counties were built prior to 1970. Note: This does not reflect the number of structures that are built within special flood hazard areas.

Table 2-72. Age of Housing Stock in Region 1, 2012

	Total Housing Units	Pre 1970		1970 to 1989		1990 or later	
		Number	Percent of Total	Number	Percent of Total	Number	Percent of Total
Oregon	1,673,593	609,062	36.4%	518,569	31.0%	545,962	32.6%
Region 1	113,554	44,465	39.2%	37,214	32.8%	31,875	28.1%
Clatsop	21,563	10,236	47.5%	5,474	25.4%	5,853	27.1%
Coos	30,569	14,448	47.3%	9,547	31.2%	6,574	21.5%
Curry	12,569	3,423	27.2%	5,228	41.6%	3,918	31.2%
Lincoln	30,516	10,072	33.0%	11,106	36.4%	9,338	30.6%
Tillamook	18,337	6,286	34.3%	5,859	32.0%	6,192	33.8%

Source: U.S. Census Bureau. 2008-2012. American Community Survey 5-Year Estimates, Table B25034

The National Flood Insurance Program's (NFIP's) Flood Insurance Rate Maps (FIRMs) delineate flood-prone areas. They are used to assess flood insurance premiums and to regulate construction so that in the event of a flood damage is minimized. **Table 2-73** shows the initial and current FIRM effective dates for Region 1 communities. For more information about the flood hazard, NFIP, and FIRMs, please refer to the State Risk Assessment, **Flood** section.

Table 2-73. Community Flood Map History in Region 1

	Initial FIRM	Current FIRM
Clatsop County	July 3, 1978	September 17, 2010
Astoria	August 1, 1978	September 17, 2010
Cannon Beach	September 1, 1978	September 17, 2010
Gearhart	May 15, 1978	September 17, 2010
Seaside	September 5, 1979	September 17, 2010
Warrenton	May 15, 1978	September 17, 2010
Coos County	November 15, 1984	March 17, 2014
Bandon	August 15, 1984	March 17, 2014
Coos Bay	August 1, 1984	March 17, 2014
Coquille	September 28, 1984	March 17, 2014
Lakeside	August 1, 1984	March 17, 2014
Myrtle Point	July 16, 1984	March 17, 2014
North Bend	August 1, 1984	March 17, 2014
Curry County	April 3, 1978	September 25, 2009
Brookings	September 18, 1985	September 25, 2009
Gold Beach	November 15, 1985	September 25, 2009
Port Orford	January 29, 1980	September 25, 2009
Douglas County	December 15, 1978	February 17, 2010
Reedsport	April 3, 1984	February 17, 2010
Lane County	December 18, 1985	June 2, 1999
Dunes City	March 24, 1981	6/2/1999 (M)
Florence	May 17, 1982	June 2, 1999
Lincoln	September 30, 1980	December 18, 2009
Depoe Bay	October 15, 1980	December 18, 2009
Lincoln City	April 17, 1978	December 18, 2009
Newport	April 15, 1980	December 18, 2009
Siletz	March 1, 1979	December 18, 2009
Toledo	March 1, 1979	December 18, 2009
Waldport	March 15, 1979	December 18, 2009
Yachats	March 1, 1979	December 18, 2009
Tillamook County	August 1, 1978	August 20, 2002
Bay City	August 1, 1978	August 1, 1978
Garibaldi	April 17, 1978	April 17, 1978
Manzanita	May 1, 1978	January 12, 1982
Nehalem	April 3, 1978	December 7, 1982
Rockaway	September 29, 1978	October 12, 1982
Tillamook, City	May 1, 1978	April 16, 2004
Wheeler	November 16, 1977	November 16, 1977

Source: Federal Emergency Management Agency, Community Status Book Report;

State-Owned/Leased and Critical/Essential Facilities

In 2014 the Department of Geology and Mineral Industries updated the 2012 Oregon NHMP inventory and analysis of State-owned/leased facilities and critical/essential facilities. Results from this report relative to Region 1 can be found in **Table 2-74**. The region contains 4.6% of the total value of State-owned/leased critical/essential facilities, valuing over $336 million. A third of these facilities reside on Clatsop County.

Table 2-74. Value of State-Owned/Leased Critical and Essential Facilities in Region 1

	Total Property Value (State Facilities)	Percent of State Total
Oregon	$7,339,087,023	100%
Region 1	$336,073,104	4.6%
Clatsop	$116,767,199	1.6%
Coos	$59,977,786	0.8%
Curry	$13,782,834	0.2%
Douglas	$3,063,701	0.0%
Lane	$43,742,674	0.6%
Lincoln	$38,634,005	0.5%
Tillamook	$60,104,905	0.8%

Source: DOGAMI

Built Environment Trends and Issues

Trends within the built environment are critical to understanding the degree to which urban form affects disaster risk. Most counties in Region 1 experienced little development over the last 5 years. The exceptions are Tillamook and Curry Counties, where population increased by roughly 30% and the number of housing units increased by 40%.

New tsunami inundation maps created by DOGAMI provide coastal communities new tsunami risk information. In response, DLCD's publication "Preparing for a Cascadia Subduction Zone Tsunami: A Land Use Guide for Oregon Coastal Communities" was developed to help communities develop land use planning strategies to reduce tsunami hazard risk.

The region has nearly double the state's percentage of mobile homes—Curry County has the region's highest percentage. Almost half of all housing in Clatsop and Curry Counties was built prior to 1970—prior to current seismic and floodplain management building standards. The cities in Tillamook County have FIRMs that are not as up-to-date as other areas of the state and therefore may not accurately represent flood risk.

2.3.1.3 Hazards and Vulnerability

Coastal Hazards

Characteristics

The Pacific Northwest (PNW) coast of Oregon is without doubt one of the most dynamic coastal landscapes in North America, evident by its long sandy beaches, sheer coastal cliffs, dramatic headlands and vistas, and ultimately the power of the Pacific Ocean that serves to erode and change the shape of the coast. Coastal communities in Oregon are increasingly under threat from a variety of natural hazards, including coastal erosion (both short and long-term), landslides, earthquakes, and potentially catastrophic tsunamis generated by the Cascadia Subduction Zone (CSZ). Over time, these hazards are gradually being compounded, in part due to the degree of development that has evolved along the Oregon coast in recent decades. A particular concern is that the local geology and geomorphology of the region have restricted development to low-lying areas, chiefly along dunes, barrier spits, or along coastal bluffs present along the open coast that are subject to varying rates of erosion, and to low-lying areas adjacent to the numerous estuaries that make up the coast. All of these sites are highly susceptible to increased impacts as erosion processes and flood hazards intensify, driven by rising sea level and increased storminess.

Historic Coastal Hazard Events

Table 2-75. Historic Coastal Erosion and Flood Hazard Events in Region 1

Date	Location	Description
Jan. 1914	Newport	damage (Nicolai Hotel)
1931	Rockaway	coastal damage from December storm
Oct–Dec. 1934	Waldport and Rockaway	flooding (Waldport) coastal damage (Rockaway Beach)
Dec. 1935	Cannon Beach and Rockaway Beach	coastal damage
Jan. 1939	coastwide	severe gale; damage coastwide severe flooding (Seaside, and Ecola Creek near Cannon Beach): • multiple spit breaches (southern portion of Netarts Spit) • storm damage (along the shore of Lincoln City and at D River) • flooding (Waldport) • extensive damage (Sunset Bay Park) • storm surge overtopped foredune (Garrison Lake plus Elk River lowland)
Dec. 1940	Waldport	flooding
1948	Newport	wave damage (Yaquina Arts Center)
Jan. 1953	Rockaway	70 foot dune retreat; one home removed
Apr. 1958	Sunset Bay State Park and Newport	flooding (Sunset Bay); wave damage (Yaquina Arts Center in Newport)
Jan–Feb. 1960	Sunset Bay State Park	flooding
1964	Cannon Beach	storm damage
Dec. 1967	Netarts Spit, Lincoln City, Newport, and Waldport	damage: coastwide State constructed wood bulkhead to protect foredune along 600 ft section (Cape Lookout State Park campground) flooding and logs (Lincoln City) wave damage (Yaquina Arts Center, Newport) flooding (Waldport) storm damage (Beachside State Park washed up driftwood (Bandon south jetty parking lot)
1971–73	Siletz Spit	high tide line eroded landward by 300 ft February 1973, one home completely destroyed. Spit almost breached logs through Sea Gypsy Motel (Nov. 1973)
1982–83	Alsea Spit	northward migration of Alsea Bay mouth; severe erosion
1997–98	Lincoln and Tillamook Counties	El Niño winter (second strongest on record); erosion: considerable
Jan–Mar. 1999	coastwide	five storms; coastal erosion extensive, including: • significant erosion (Neskowin, Netarts Spit, Oceanside, Rockaway beach) • overtopping and flooding (Cape Meares) • significant erosion along barrier beach (Garrison Lake) • overtopping 27ft high barrier
Dec. 2007	Tillamook and Clatsop Counties	wind storm

Sources: Schlicker et al. (1972, 1973); Stembridge (1975); Komar and McKinney (1977); Komar (1986, 1987, 1997, 1998); Allan et al. (2003, 2009), and many others.

Table 2-76 lists historic landslides at the Oregon Coast. Landsliding in these areas will almost certainly continue due to the combination of steep terrain, local geology (seaward dipping tertiary sediments), and high precipitation.

Table 2-76. Historic Coastal Landslide Hazards in Region 1

Date	Location	Description
Ongoing	Clatsop County (Cannon Beach)	Several large landslides exist along the Clatsop County coastline, particularly in the vicinity of Cannon Beach. These include: Large landslide block failure at Ecola State Park occurred in 1961 Silver Point landslide in 1974 damaged several homes and affected Highway 101 Slow moving S-Curves landslide (1995) Landslide/rockfall at the south end of Falcon Cove ~2003
Ongoing	Tillamook County	Several large landslides exist along the Tillamook County coastline. These include: The Capes development on the north side of Netarts Bay and south of Oceanside; A large active landslide exists on the north side of Cape Meares and affects the southern portion of the community of Cape Meares; The Three Capes landslide, located to the south of Tierra del Mar, occurred during the 1997-98 El Niño and affected the Three Capes Scenic byway road. This landslide has been remediated. A small landslide failure developed on 21 August 2011 above Happy Camp in Netarts. This landslide has been remediated.
Ongoing	Lincoln County (Newport area)	Several large translational landslide blocks exist throughout Lincoln County. The majority of these are in the Newport/Beverly Beach area and include: • Cape Foulweather landslide failed in December 1999 (now since remediated) • Johnson Creek • Carmel Knoll • Moolack Shores • NW 73rd St Landslide • Schooner Creek • Landslide block failed immediately adjacent to the Jump-Off Joe headland destroying multiple homes over a period in 1942-1943 • Mark St
Jan. 2000	Lane County	Cape Cove landslide (immediately adjacent to the tunnel located between the Heceta Head lighthouse and the Sea Lion caves)
Ongoing	Curry County	Multiple large active landslide block failures exist along Highway 101 along the Curry County coastline. These include: • Gregory Point landslide 2.2 miles south of Port Orford occurred in January 2006 • Multiple landslides between Gregory Point and Humbug Mountain • Arizona landslide south of Humbug Mountain, north of Ophir

Sources: Schlicker et al. (1961, 1972, 1973); Komar (1997); Allan and Hart (2009); Witter et al. (2009); SLIDO web database (http://www.oregongeology.org/slido/index.html)

Probability and Vulnerability

As stated in the State Risk Assessment, **Section 2.2.2.4, Local and State Vulnerability Assessment Comparison**, different methods are used to assess risk at local and state levels. All methods employ history, probability, and vulnerability data to determine probability and vulnerability scores for each hazard. These scores identify high priority areas to which local and state governments can target mitigation actions. The challenge with these varied methodologies is that access to, interpretation of, and scale of the data is not necessarily the same at local and state levels. As a result, local and state probability and vulnerability scores for a specific hazard in a specific community are not always the same. In some instances, probability and vulnerability scores are even quite different. The state recognizes these inconsistencies and has prioritized the analysis of local and state probability and vulnerability scores during the next plan update. A description of how the High (H), Moderate (M), and Low (L) scores in the local probability and vulnerability tables in this section were determined is provided in the State Risk Assessment **Section 2.2.2.2, Local Vulnerability Assessments**. The complete "OEM Hazard Analysis Methodology" is located in **Appendix 9.1.16**.

Probability

Local Assessment

Based on the OEM Hazard Analysis conducted by county emergency program managers, the probability (High, Moderate, Low) that Region 1 will experience coastal erosion is depicted in **Table 2-77**. In some cases, counties either did not rank a particular hazard or did not find it to be a significant consideration. These cases are noted with a dash (—).

Table 2-77. Local Probability Assessment of Coastal Erosion in Region 1

	Clatsop	Coos	Curry	Douglas	Lane	Lincoln	Tillamook
Probability	H	H	—	H	—	—	—

Source: Oregon Office of Emergency Management, November 2013, County Hazard Analysis Scores

State Assessment

The erosion of the Oregon coast is exceedingly complex, reflecting processes operating over both short and long time scales, and over large spatial scales. However, the most significant erosion effects are largely controlled by high magnitude (relatively infrequent) events that occur over the winter (the months of October to March), when wave heights and ocean water levels tend to be at their highest.

Previous analyses of extreme waves for the Oregon coast estimated the "100-year" (1%) storm wave to be around 33 feet. In response to a series of large wave events that occurred during the latter half of the 1990s, the wave climate was subsequently re-examined and an updated projection of the 1% storm wave height was determined, which is now estimated to reach approximately 47 to 52 feet (**Table 2-78**), depending on which buoy is used. These estimates are of considerable importance to the design of coastal engineering structures and in terms of defining future coastal erosion hazard zones.

Table 2-78. Projection of Extreme Wave Heights for Various Recurrence Intervals: Each Wave Height Is Expected to Occur on Average Once during the Recurrence Interval

	Extreme Wave Heights (feet)	
Recurrence Interval (years)	**NDBC buoy #46002* (Oregon)**	**NDBC buoy #46005+ (Washington)**
10	42.5	41.7
25	46.2	44.0
50	48.8	—
75	50.1	45.7
100	51.2	47.1

Sources: *DOGAMI analyses; +Ruggiero et al. (2010)

In order to understand the potential extent of erosion for different communities, DOGAMI has completed coastal erosion hazard maps for Lincoln, Tillamook and Clatsop Counties, as well in the Nesika Beach area in Curry County. Maps were undertaken for these areas mainly because they contain the largest concentration of people living along the coastal strip, and in the case of Nesika Beach in response to a specific request by the Oregon Department of Land Conservation and Development. In all cases, the maps depict erosion hazard zones that fall into four categories: Active, High, Medium, and Low. The High and Medium hazard zones reflect erosion associated with a 2% and 1% storm, respectively. The Low hazard zone includes a 1% storm coupled with a Cascadia subduction zone earthquake and has a much lower probability of occurrence. The erosion scenarios were defined using a combination of probabilistic (waves) and deterministic (water levels) approaches.

In July 2014, DOGAMI completed new updated maps for the dune-backed beaches in Tillamook County using a fully probabilistic approach of the waves and water levels to map the erosion hazard zones. The revised modeling used three total water level scenarios (10%, 2% and 1% events) produced by the combined effect of extreme wave runup (R) plus the measured tidal elevation (T), and erosion due to sea level rise (low/mean/maximum estimates) at 2030, 2050, and 2100. In total 81 scenarios of coastal erosion were modeled; an additional two scenarios were also modeled that considered the effects of a Cascadia subduction zone earthquake, and the effects of a single (1%) storm, where the storm's duration was taken into account. The completed study ultimately recommended five hazard zones for consideration. A sixth hazard zone was also proposed. This latter zone was defined using a more sophisticated dune erosion model that accounted for the effect of the duration of a storm. **Table 2-79** provides the calculated erosion associated with an extreme (1%) storm for Tillamook County, after accounting for the storms duration. The results indicate that the storm induced erosion ranges from ~47 to 73 ft. When the duration of the storm is removed from consideration the amount of beach and dune erosion increases substantially to ~70 to 260 ft. Finally, modeling coastal change by nature is fraught with large uncertainty that is a function of variations in the morphology of the beach and the beach sediment budget.

Table 2-79. Storm-Induced Erosion Defined for Selected Sites in Tillamook County after Having Accounted for the Duration of the Event

	Maximum 1% Erosion Distance	
	(meters)	(feet)
Neskowin	20.6	67.6
Nestucca Spit	14.5	47.6
Sand Lake	18.7	61.4
Netarts Spit	22.2	72.8
Bayocean Spit	17.6	57.7
Rockaway	19.9	65.3
Nehalem Spit	19.3	63.3

Modeled erosion is for a 1% storm.

Although some coastal landslide failures have been remediated, the majority are considered active and hence will continue to move and fail. Without detailed knowledge of every slide, it is impossible to assign probabilities of failure. However, it is a high probability that all of these existing landslide sites would be activated following a Cascadia earthquake, and more new landslides would occur.

Vulnerability

Local Assessment

Based on the OEM Hazard Analysis conducted by county emergency program managers, the region's vulnerability (High, Moderate, Low) to coastal erosion is depicted in **Table 2-80**. In some cases, counties either did not rank a particular hazard or did not find it to be a significant consideration, noted with a dash (—).

Table 2-80. Local Vulnerability Assessment of Coastal Erosion in Region 1

	Clatsop	Coos	Curry	Douglas	Lane	Lincoln	Tillamook
Vulnerability	H	M	—	L	—	—	—

Source: Oregon Office of Emergency Management, November 2013, County Hazard Analysis Scores

State Assessment

The Department of Geology and Mineral Industries is the agency with primary oversight of coastal hazards. Based on agency staff review of the available hazard data, DOGAMI ranks Tillamook, Lincoln, Clatsop and Curry Counties one through four respectively as the counties most vulnerable to coastal hazards in the state.

Coastal hazards in Coos, Lane, and Douglas Counties are considered to be generally negligible. This is because the bulk of these coastlines have little population base and hence are largely unmodified. In Coos County, coastal hazards can be found in a few discrete communities such as adjacent to the Coquille jetty in Bandon and along Lighthouse Beach near Cape Arago. Similarly, coastal hazards in Lane County are confined almost entirely to the Heceta Beach community and adjacent to the Siuslaw River mouth, particularly within the lower estuary mouth where development lines coastal bluffs that is gradually being eroded by riverine processes.

The most vulnerable counties and communities to coastal hazards on the Oregon Coast include:

Tillamook County (ranked #1)

- Neskowin (erosion and flooding)
- Pacific City (erosion)
- Tierra del Mar (erosion and flooding)
- Cape Meares (flooding)
- Twin Rocks (erosion and flooding)
- Rockaway Beach(erosion and flooding)

Lincoln County (ranked #2)

- Yachats to Alsea Spit (erosion)
- Waldport (erosion and flooding)
- Alsea Spit (erosion)
- Seal Rock (erosion and landsliding)
- Ona Beach to Southbeach (erosion and landsliding)
- Newport (landsliding)
- Beverly Beach (erosion and landsliding)
- Gleneden Beach to Siletz Spit (erosion, landsliding, and flooding)
- Lincoln City (erosion and landsliding)

Clatsop County (ranked #3)

- Falcon Cove (erosion and landsliding)
- Arch Cape (erosion and flooding)
- Tolovana to Cannon Beach (erosion and flooding)
- Seaside (Flooding)

Curry County (ranked #4)

- Nesika Beach (erosion and landsliding)
- Port Orford (flooding at Garrison Lake)

Coastal hazards in Lane and Douglas Counties are considered to be negligible.

STATE-OWNED/LEASED FACILITIES AND CRITICAL/ESSENTIAL FACILITIES

The following information is based on a State facility and critical/essential facility vulnerability assessment update completed by DOGAMI in 2014. (See the State Risk Assessment, **Oregon Vulnerabilities** for more information.)

Of the 5,693 State facilities evaluated, 28 are currently located within a coastal erosion zone in Region 1, representing a value of approximately $7 million in property value (**Figure 2-91**). One of these (ODOT Cape Perpetua Radio building) is identified as a critical or essential facility. Five additional critical/essential facilities, not state owned/leased, are also located in a Region 1 coastal erosion zone.

Figure 2-91. State-Owned/Leased Facilities and Critical/Essential Facilities in a Coastal Erosion Zone in Region 1

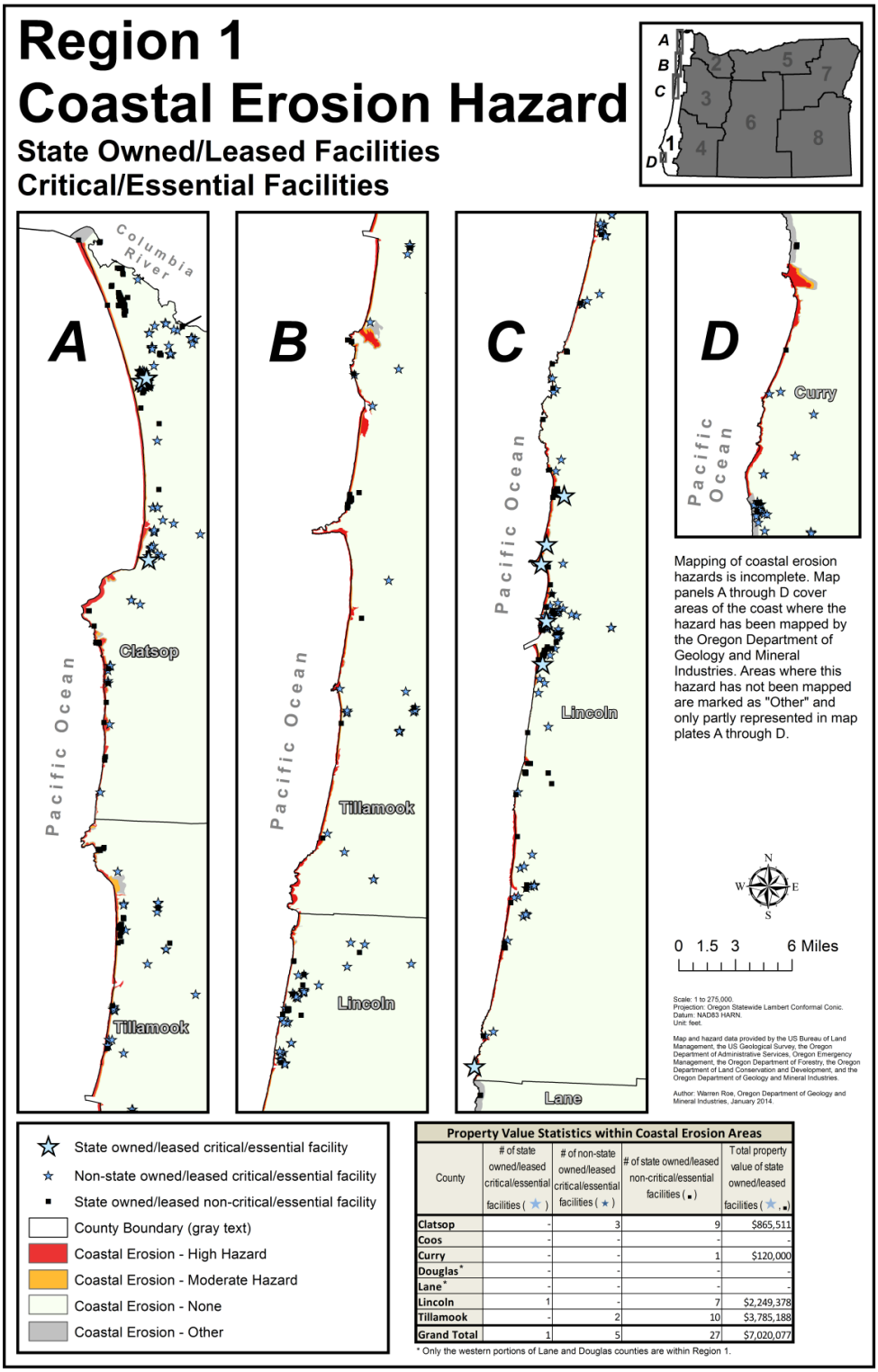

Property Value Statistics within Coastal Erosion Areas

County	# of state owned/leased critical/essential facilities (★)	# of non-state owned/leased critical/essential facilities (★)	# of state owned/leased non-critical/essential facilities (■)	Total property value of state owned/leased facilities (★, ■)
Clatsop	-	3	9	$865,511
Coos	-	-	-	-
Curry	-	-	1	$120,000
Douglas*	-	-	-	-
Lane*	-	-	-	-
Lincoln	1	-	7	$2,249,378
Tillamook	-	2	10	$3,785,188
Grand Total	1	5	27	$7,020,077

* Only the western portions of Lane and Douglas counties are within Region 1.

Source: DOGAMI

Drought

Characteristics

Drought is not a common occurrence in Region 1. Since 1995, the Governor has declared drought only once, in Coos and Curry Counties during 2002 when much of the state was facing drought conditions. Although Region 1 is less vulnerable to drought impacts than most of Oregon, droughts can still be problematic, especially given that they often precede major wildfires. Severe drought conditions resulted in the four disastrous Tillamook fires (1933, 1939, 1945, 1951), collectively known as the Tillamook Burn.

Historic Drought Events

Table 2-81. Historic Droughts in Region 1

Date	Location	Description
1924	statewide	prolonged statewide drought that caused major problems for agriculture
1930	Regions 1, 2, 3, 5, 6, & 7	The 1920s and 1930s, known more commonly as the Dust Bowl, were a period of prolonged mostly drier than normal conditions across much of the state and country; moderate to severe drought affected much of the state
1939	statewide	Water Year 1939 was one of the more significant drought years in Region 1 during that period; the second of the three Tillamook Burns started in 1939
1992	statewide, especially Regions 1, 2, 3, 4, 8	1992 fell toward the end of a generally dry period, which caused problems throughout the state; the 1992 drought was most intense in eastern Oregon, with severe drought occurring in Region 1; the winter of 1991-1992 was a moderate El Niño event, which can manifest itself in warmer and drier winters in Oregon; Governor declared a drought for all 36 counties in September 1992
2001-02	affected all regions, except Regions 2 & 3	the second most intense drought in Oregon's history; 18 counties with state drought declaration (2001); 23 counties state-declared drought (2002); some of the 2001 and 2002 drought declarations were in effect through June or December 2003; Coos and Curry Counties in Region 1 were not under a drought declaration until December of 2002

Sources: Taylor and Hatton (1999); NOAA's Climate at a Glance. Western Regional Climate Center's Westwide Drought Tracker, http://www.wrcc.dri.edu/wwdt; personal communication, Kathie Dello, Oregon Climate Service, Oregon State University

Historic drought information can also be obtained from the National Climatic Data Center, which provides climate data showing wet and dry conditions, using the Palmer Drought Severity Index (PDSI) that dates back to 1895. The Palmer Index is not the best indicator of water availability for Oregon as it does not account for snow or ice (delayed runoff), but it has the advantage of providing the most complete, long-term record. The following PDSI graph shows years where drought or dry conditions affected the coastal areas of Oregon (Climate Division 1). Based on this index, Water Years 1924 and 1939 were severe drought years for the coastal region.

U.S Climate Divisions

Figure 2-92. Palmer Drought Severity Index for Region 1

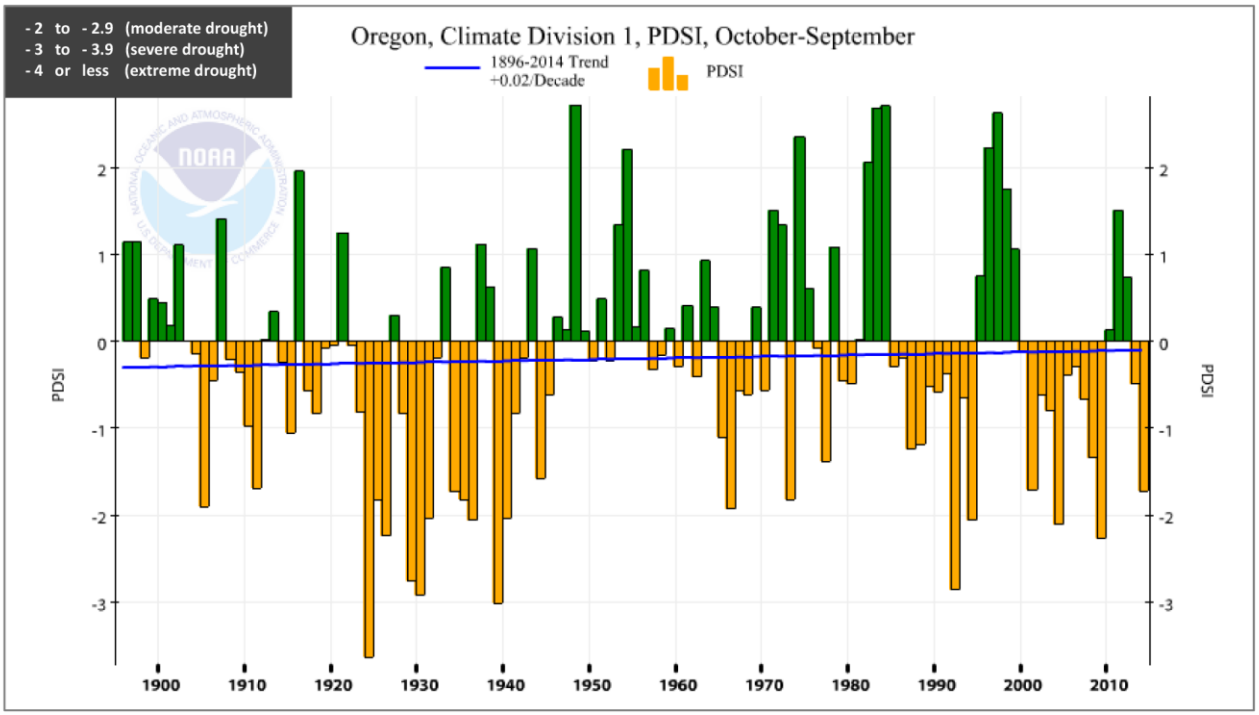

Source: National Climatic Data Center, http://www.ncdc.noaa.gov/cag/

Probability and Vulnerability

As stated in the State Risk Assessment, **Section 2.2.2.4, Local and State Vulnerability Assessment Comparison**, different methods are used to assess risk at local and state levels. All methods employ history, probability, and vulnerability data to determine probability and vulnerability scores for each hazard. These scores identify high priority areas to which local and state governments can target mitigation actions. The challenge with these varied methodologies is that access to, interpretation of, and scale of the data is not necessarily the same at local and state levels. As a result, local and state probability and vulnerability scores for a specific hazard in a specific community are not always the same. In some instances, probability and vulnerability scores are even quite different. The state recognizes these inconsistencies and has prioritized the analysis of local and state probability and vulnerability scores during the next plan update. A description of how the High (H), Moderate (M), and Low (L) scores in the local probability and vulnerability tables in this section were determined is provided in the State Risk Assessment **Section 2.2.2.2, Local Vulnerability Assessments**. The complete "OEM Hazard Analysis Methodology" is located in **Appendix 9.1.16**.

Probability

Local Assessment

Based on the OEM Hazard Analysis conducted by county emergency program managers, the probability (High, Moderate, Low) that Region 1 will experience drought is depicted in **Table 2-82**. In some cases, counties either did not rank a particular hazard or did not find it to be a significant consideration, noted with a dash (—).

Table 2-82. Local Probability Assessment of Drought in Region 1

	Clatsop	Coos	Curry	Douglas	Lane	Lincoln	Tillamook
Probability	M	H	—	—	—	H	L

Source: Oregon Office of Emergency Management, November 2013, County Hazard Analysis Scores

State Assessment

Despite impressive achievements in the science of climatology, estimating drought probability and frequency continues to be difficult. This is because of the many variables that contribute to weather behavior, climate change and the absence of long historic databases. A comprehensive risk analysis is needed to fully assess the probability and impact of drought to Oregon communities. Such an analysis should be completed statewide in order to analyze and compare the risk of drought across the state.

Based on limited data, there is a low probability of drought occurring in this region.

Vulnerability

Local Assessment

Based on the OEM Hazard Analysis conducted by county emergency program managers, the region's vulnerability (High, Moderate, Low) to drought is depicted in **Table 2-83**. In some cases, counties either did not rank a particular hazard or did not find it to be a significant consideration, noted with a dash (—).

Table 2-83. Local Vulnerability Assessment of Drought in Region 1

	Clatsop	Coos	Curry	Douglas	Lane	Lincoln	Tillamook
Vulnerability	M	M	—	—	—	L	L

Source: Oregon Office of Emergency Management, November 2013, County Hazard Analysis Scores

State Assessment

Oregon has yet to undertake a comprehensive, statewide analysis to identify which communities are most vulnerable to drought. However, based on a review of Governor-declared drought declarations since 1992, Region 1 could be considered less vulnerable to drought impacts than many other parts of the state. Regardless, even short term droughts can be problematic. Potential impacts to community water supplies are the greatest threat. Long-term drought periods of more than a year can impact forest conditions and set the stage for potentially devastating wildfires.

Earthquake

Characteristics

The geographical position of Region 1 makes it susceptible to earthquakes from three sources: 1) the off-shore Cascadia Fault Zone, 2) deep intra-plate events within the subducting Juan de Fuca plate, and 3) shallow crustal events within the North America Plate. All have some tie to the subducting or diving of the dense, oceanic Juan de Fuca Plate under the lighter, continental North America Plate. Stresses occur because of this movement.

There is no historic record of major damaging crustal earthquakes centered in this region in the past 156 years, although Region 1 has experienced small crustal earthquakes and crustal earthquakes that originated outside the region. The geologic record shows that movement has occurred along numerous offshore faults as well as a few onshore faults in Coos and Tillamook Counties. The faulting has occurred over the last 20,000 years. Intraplate earthquakes are very rare in Oregon, although such earthquakes originating outside of the state have been felt in this region. It is believed that the M7.3 near Brookings in 1873 was an intraplate quake.

In Region 1, geologic earthquake hazards include severe ground shaking, liquefaction of fine-grained soils, landslides and flooding from local and distant tsunamis. The severity of these effects depend on several factors, including the distance from the earthquake source, the ability of soil and rock to conduct seismic energy composition of materials, and the ground and ground water conditions.

Historic Earthquake Events

Table 2-84. Historic Earthquakes in Region 1

Date	Location	Magnitude (M)	Comments
Approximate Years 1400 BCE* 1050 BCE 600 BCE 400 750 900	offshore, Cascadia Subduction Zone	Probably 8-9	these are the mid-points of the age ranges for these six events *BCE: Before Common Era
Jan. 1700	offshore, Cascadia Subduction Zone	Approximately 9.0	generated a tsunami that struck Oregon, Washington, and Japan; destroyed Native American villages along the coast
Nov. 1873	Brookings area, OR	7.3	intraplate event; origin probably Gorda block of the Juan de Fuca plate; chimneys fell (Port Orford, Grants Pass, and Jacksonville); no aftershocks
Nov. 1962	Portland, OR	5.2 to 5.5	crustal event; damage to many homes (chimneys, windows, etc.)
Mar. 1993	Scotts Mills, OR	5.6	crustal event; FEMA-985-DR-OR; damage: $28 million (homes, schools, businesses, state buildings [Salem])
Sep. 1993	Klamath Falls, OR	5.9 to 6.0	crustal event; FEMA-1004-DR-OR; two earthquakes; fatalities: 2; damage $7.5 million (homes, commercial, and government buildings)

Source: Wong and Bolt (1995)

Probability and Vulnerability

As stated in the State Risk Assessment, **Section 2.2.2.4, Local and State Vulnerability Assessment Comparison**, different methods are used to assess risk at local and state levels. All methods employ history, probability, and vulnerability data to determine probability and vulnerability scores for each hazard. These scores identify high priority areas to which local and state governments can target mitigation actions. The challenge with these varied methodologies is that access to, interpretation of, and scale of the data is not necessarily the same at local and state levels. As a result, local and state probability and vulnerability scores for a specific hazard in a specific community are not always the same. In some instances, probability and vulnerability scores are even quite different. The state recognizes these inconsistencies and has prioritized the analysis of local and state probability and vulnerability scores during the next plan update. A description of how the High (H), Moderate (M), and Low (L) scores in the local probability and vulnerability tables in this section were determined is provided in the State Risk Assessment **Section 2.2.2.2, Local Vulnerability Assessments**. The complete "OEM Hazard Analysis Methodology" is located in **Appendix 9.1.16**.

Probability

Local Assessment

Based on the OEM Hazard Analysis conducted by county emergency program managers, the probability (High, Moderate, Low) that Region 1 will experience earthquakes is depicted in **Table 2-85**.

Table 2-85. Local Probability Assessment of Earthquake in Region 1

	Clatsop	Coos	Curry	Douglas	Lane	Lincoln	Tillamook
Probability	H	H	M	M	M	H	H

Source: Oregon Office of Emergency Management, November 2013, County Hazard Analysis Scores

State Assessment

The probability of damaging earthquakes varies widely across the state. In Region 1, the hazard is dominated by Cascadia Subduction Zone (CSZ) earthquakes originating from a single fault with a well understood recurrence history. The probability of earthquake hazards occurring in Oregon is defined in the following two ways.

Figure 2-93 shows the expected level of earthquake damage that has a 2% chance of occurring in the next 50 years. The map is based on the 2008 USGS National Seismic Hazard Map and has been adjusted to account for the effects of soils following the methods of Madin and Burns (2013). In this case, the strength of shaking, calculated as peak ground acceleration and peak ground velocity, is expressed as Mercalli intensity, which describes the effects of shaking on people and structures, and is more readily understandable for a general audience. These maps incorporate all that is known about the probabilities of earthquake on all Oregon faults, including the Cascadia Subduction Zone.

For Oregon west of the crest of the Cascades, the CSZ is responsible for most of the hazard shown in **Figure 2-93**. The paleoseismic record includes 18 M 8.8–9.1 megathrust earthquakes in the last 10,000 years that affected the entire subduction zone. The return period for the largest

earthquakes is 530 years, and the probability of the next such event occurring in the next 50 years ranges from 7 to 12%.

An additional 10–20 smaller M_W 8.3–8.5 earthquakes only affected the southern half of Oregon and northern California. The average return period for these is about 240 years, and the probability of a small or large subduction earthquake occurring in the next 50 years is 37–43%.

Figure 2-93. Region 1 Probabilistic Earthquake Hazard in Region 1

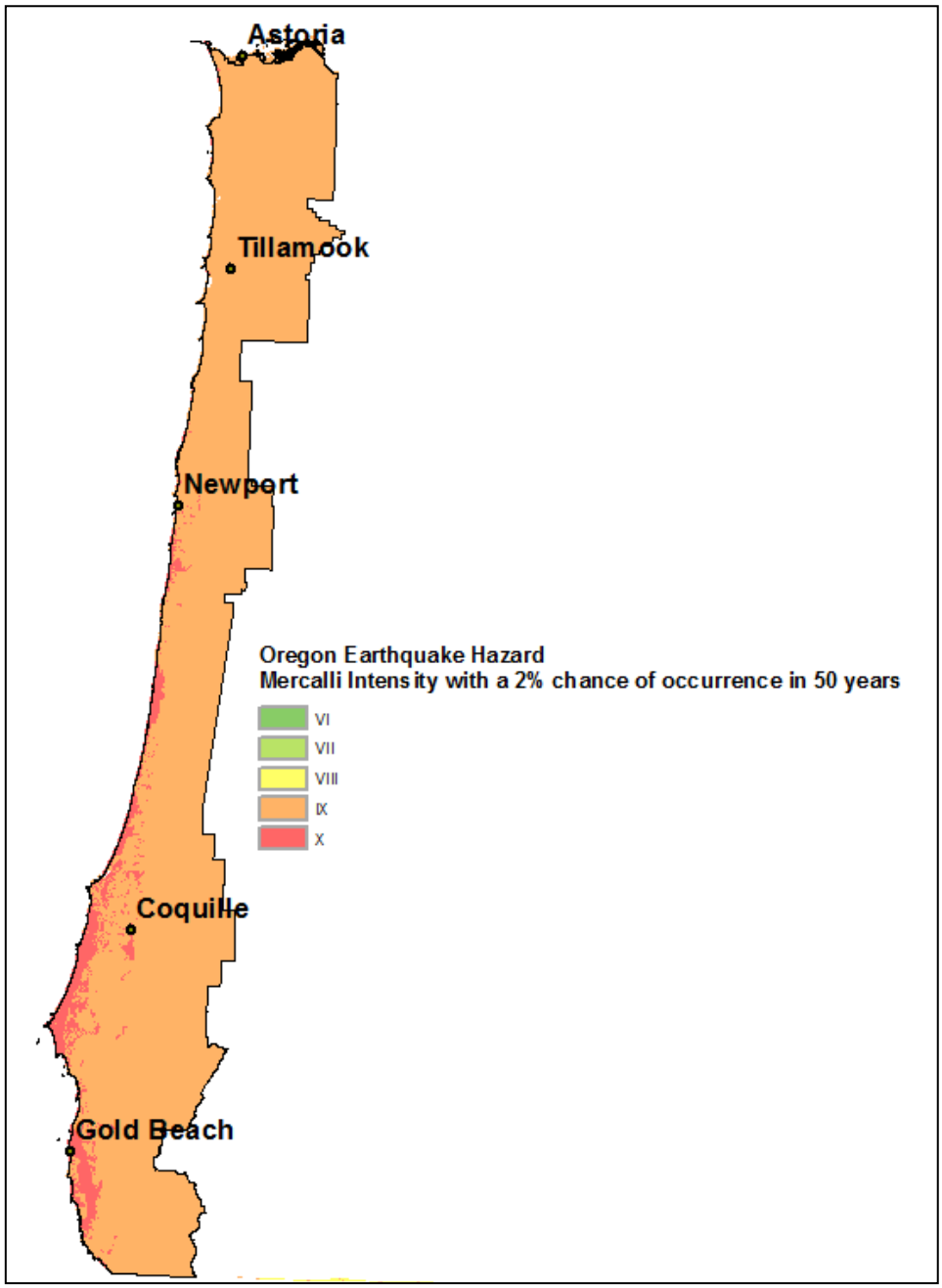

Color zones show the maximum level of earthquake shaking and damage (Mercalli Intensity Scale) expected with a 2% chance of occurrence in the next 50 years. A simplified explanation of the Mercalli levels is:

VI	Felt by all, weak buildings cracked
VII	Chimneys break, weak buildings damaged, better buildings cracked
VIII	Partial collapse of weak buildings, unsecured wood frame houses move
IX	Collapse and severe damage to weak buildings, damage to wood-frame structures
X	Poorly built structures destroyed, heavy damage in well-built structures

Source: Madin and Burns (2013)

Vulnerability

Local Assessment

Based on the OEM Hazard Analysis conducted by county emergency program managers, the region's vulnerability (High, Moderate, Low) to earthquakes is depicted in **Table 2-86**.

Table 2-86. Local Vulnerability Assessment of Earthquakes in Region 1

	Clatsop	Coos	Curry	Douglas	Lane	Lincoln	Tillamook
Vulnerability	H	H	H	H	H	M	H

Source: Oregon Office of Emergency Management, November 2013, County Hazard Analysis Scores

State Assessment

Of the 15 counties in Oregon with the highest expected damages and losses, based on the 500-year model CSZ earthquake, the following counties reside in Region 1:

- Lane
- Coos
- Lincoln
- Clatsop
- Douglas

Region 1 is especially vulnerable to earthquake hazards. This is because of the built environment's proximity to the CSZ, regional seismicity, topography, bedrock geology and local soil profiles. For example, a large number of buildings are constructed of unreinforced masonry (URM) or are constructed on soils that are subject to liquefaction during severe ground shaking. Also, some principal roads and highways are susceptible to earthquake-induced landslides. Bridges and tunnels need to be retrofitted to withstand ground shaking and the dams should be able to withstand earthquake forces to prevent uncontrolled releases. This is especially important as 12 dams in Region 1 have been designated as "high hazard." Problem areas within the region are readily identifiable online at Oregon's hazard viewer at http://www.oregongeology.org/sub/hazvu/index.htm and on earthquake hazard maps prepared by DOGAMI (available at website: http://www.oregongeology.org/pubs/ofr/p-O-13-06.htm).

Table 2-87 shows the number of school and emergency response buildings surveyed in each county with their respective rankings.

Table 2-87. Region 1 School and Emergency Response Building Collapse

County	Level of Collapse Potential			
	Low (< 1%)	Moderate (>1%)	High (>10%)	Very High (100%)
Clatsop	24	19	20	1
Tillamook	19	9	23	5
Lincoln	30	18	12	3
Lane*	8	4	5	—
Douglas**	3	2	10	—
Coos	41	11	48	7
Curry	15	10	10	2

*Includes only the Lane County coastal communities of Deadwood, Florence, Mapleton, and Swisshome.

**Includes only the Douglas County coastal communities of Gardiner, Reedsport, and Winchester Bay.

Source: Lewis (2007), available at http://www.oregongeology.org/sub/projects/rvs/default.htm

Other useful resources for planning for earthquakes include the following:

- **Maps of earthquake hazard areas:** DOGAMI has mapped all of the Region 1 counties and has statewide GIS earthquake hazard layers available through the Nature of the Northwest Information Center.
- **Map of coastal critical facilities vulnerable to hazards:** DOGAMI has developed these maps for all Region 1 counties. For more information about critical facilities in Region 1 see **State-Owned/Leased Facilities and Critical/Essential Facilities**.
- **Environmental Geology of Land Use Geology maps:** DOGAMI has developed these maps for all Region 1 counties. DOGAMI maps can be obtained from the Nature of the Northwest at: http://www.naturenw.org/.
- Nuclear energy and hazardous waste sites inventories: No Region 1 counties have nuclear facilities.

DOGAMI also developed two earthquake loss models for Oregon based on the two most likely sources of seismic events: 1) the Cascadia Subduction Zone (CSZ), and 2) combined crustal events (500-year model). Both models utilize HAZUS, a software program developed by the Federal Emergency Management Agency (FEMA) as a means of determining potential losses from earthquakes. The CSZ event is based on a potential M8.5 earthquake generated off the Oregon coast. The model does not take into account a tsunami, which probably would develop from such an event. The 500-year crustal model does not look at a single earthquake (as in the CSZ model); it encompasses many faults. Neither model takes unreinforced masonry buildings into consideration.

DOGAMI investigators caution that the models contain a high degree of uncertainty and should be used only for general planning and policy making purposes. Despite their limitations, the models do provide some approximate estimates of damage and are useful to understand the relative relationships between the counties.

Table 2-88 shows the projected dollar losses based on both models. Please note that the losses are in 1999 dollars. Since that time, additional growth and inflation has occurred, thus the values are too low. However, the relative rankings are between the counties likely remains the same. For example, the economic base (column 2) for Clatsop County remains lower than Coos County, and the expected losses from a magnitude 8.5 Cascadia earthquake (column 3) in Clatsop County remain lower than Coos County.

Table 2-88. Projected Dollar Losses Region 1, Based on a M8.5 Subduction Event and a 500-Year Model

Region 1 Counties	Economic Base in Thousands (1999)	Greatest Absolute Loss in Thousands (1999) From an M8.5 CSZ Event[1]	Greatest Absolute Loss in Thousands (1999) From a 500-Year Model[,2]
Clatsop	$2,198,000	$549,000	$760,000
Coos	$3,263,000	$1,339,000	$1,429,000
Curry	$1,093,000	$371,000	$388,000
Douglas[3]	$4,631,000	$275,000	$546,000
Lane[3]	$15,418,000	$1,614,000	$3,044,000
Lincoln	$2,668,000	$624,000	$793,000
Tillamook	$1,539,000	$226,000	$364,000

Notes:

[1] "…there are numerous unreinforced masonry structures (URMs) in Oregon, the currently available default building data does not include any URMs. Thus, the reported damage and loss estimates may seriously under-represent the actual threat" (Wang, 1998, p. 5).

[2]Every part of Oregon is subject to earthquakes. The 500-year model is an attempt to quantify the risk across the state. The estimate does not represent a single earthquake. Instead, the 500-year model includes many faults. More and higher magnitude earthquakes than used in this model may occur (DOGAMI, 1999).

[3]Entire county.

Source: Wang and Clark (1999)

Table 2-89 shows the projected dollar losses associated with the magnitude 8.5 Cascadia model.

Table 2-89. Estimated Losses in Region 1, Associated with a M8.5 Subduction Zone Event

	Region 1 Counties						
	Clatsop	**Coos**	**Curry**	**Douglas[1]**	**Lane[1]**	**Lincoln**	**Tillamook**
Injuries	298	854	221	151	1,036	358	132
Deaths	6	16	3	2	19	7	3
Displaced Households	788	2,069	430	255	2,345	592	158
Operational the day after the quake[2]:							
Fire stations	16%	10%	9%	66%	49%	26%	31%
Police stations	15%	6%	5%	57%	42%	22%	44%
Schools	16%	8%	6%	44%	46%	19%	32%
Bridges	58%	44%	34%	74%	76%	51%	58%
Economic losses to[2]:							
Highways	$18 mil	$44 mil	$48 mil	$43 mil	$39 mil	$16 mil	$25 mil
Airports	$5 mil	$20 mil	$11 mil	$5 mil	$11 mil	$9 mil	$7 mil
Communications	$6 mil	$25 mil	$18 mil	$7 mil	$11 mil	$9 mil	$5 mil
Debris Generated (thousands of tons)	383	853	267	222	1,341	446	158

Remarks:

The Cascadia Subduction Zone (CSZ) is the most dangerous fault in Oregon. The entire coastline is essentially the epicenter. The earthquake could be of magnitude 8.5 (or M9.0). The event might last as long as 4 minutes. Within a few minutes, a tsunami would follow. (Tsunami damages are not included in the estimates for this earthquake but would dramatically increase losses for coastal counties.) A CSZ earthquake could affect a very large area. If the entire fault ruptures, destruction could occur from northern California to Canada. The number of deaths and injuries depends on the time of day, building type, occupancy class, and traffic pattern. (DOGAMI Special Paper 29 [Wang and Clark, 1999], p. 4).

[1]Entire county.

[2]"…there are numerous unreinforced masonry structures (URMs) in Oregon, the currently available default building data does not include any URMs. Thus, the reported damage and loss estimates may seriously under-represent the actual threat" (Wang, 1998, p. 5).

Source: Wang and Clark (1999)

Table 2-90 shows the estimated losses associated with the 500-year model.

Table 2-90. Estimated Losses in Region 1, Associated with a 500-Year Model

	Clatsop	Coos	Curry	Douglas[2]	Lane[2]	Lincoln	Tillamook
Injuries	397	845	212	294	2,254	436	181
Deaths	8	16	3	4	45	9	4
Displaced households	1,182	2,521	486	534	4,543	847	275
Economic losses for buildings[3]	$760 mil	$1.4 bil	$328 mil	$546 mil	$3 bil	$792 mil	$364 mil
Operational the day after the quake							
Fire stations	N/A[4]	N/A	N/A	N/A	N/A	N/A	N/A
Police Stations	N/A	N/A	N/A	N/A	N/A	N/A	N/A
Schools	N/A	N/A	N/A	N/A	N/A	N/A	N/A
Bridges	N/A	N/A	N/A	N/A	N/a	N/A	N/A
Economic losses to:[3]							
Highways	$33 mil	$49 mil	$44 mil	$69 mil	$74 mil	$22 mil	$39 mil
Airports	$7 mil	$20 mil	$12 mil	$9 mil	$20 mil	$12 mil	$8 mil
Communications	$8 mil	$2 mil	$15 mil	$12 mil	$20 mil	$10 mil	$6 mil
Debris generated (thousands of tons)	474	864	261	411	2,424	525	224

Notes: Every part of Oregon is subject to earthquakes. The 500-year model is an attempt to quantify the risk across the state. The estimate does not represent a single earthquake. Instead, the 500-year model includes many faults. More and higher magnitude earthquakes than used in this model may occur (DOGAMI, 1999).

[2]Entire county.

[3] "…there are numerous unreinforced masonry structures (URMs) in Oregon, the currently available default building data does not include any URMs. Thus, the reported damage and loss estimates may seriously under-represent the actual threat" (Wang, 1998, p. 5)

[4]NA - Because the 500-year model includes several earthquakes, the number of facilities operational the "day after" cannot be calculated

Source: Wang and Clark (1999)

STATE-OWNED/LEASED FACILITIES AND CRITICAL/ESSENTIAL FACILITIES

The following information is based on a State facility and facility vulnerability assessment update completed by DOGAMI in 2014. See the State Risk Assessment, **Oregon Vulnerabilities** for more information.

Of 5,693 State facilities evaluated, 1,300 totaling over $336 million worth of property are located in an earthquake hazard zone in Region 1 (**Figure 2-94**). Among the 1,141 State-owned/leased critical/essential facilities, 186 are in an earthquake hazard zone in Region 1. Additionally, 913 non-State-owned/leased critical/essential facilities in Region 1 are located in an earthquake hazard zone.

Figure 2-94. State-Owned/Leased Facilities and Critical/Essential Facilities in an Earthquake Zone in Region 1

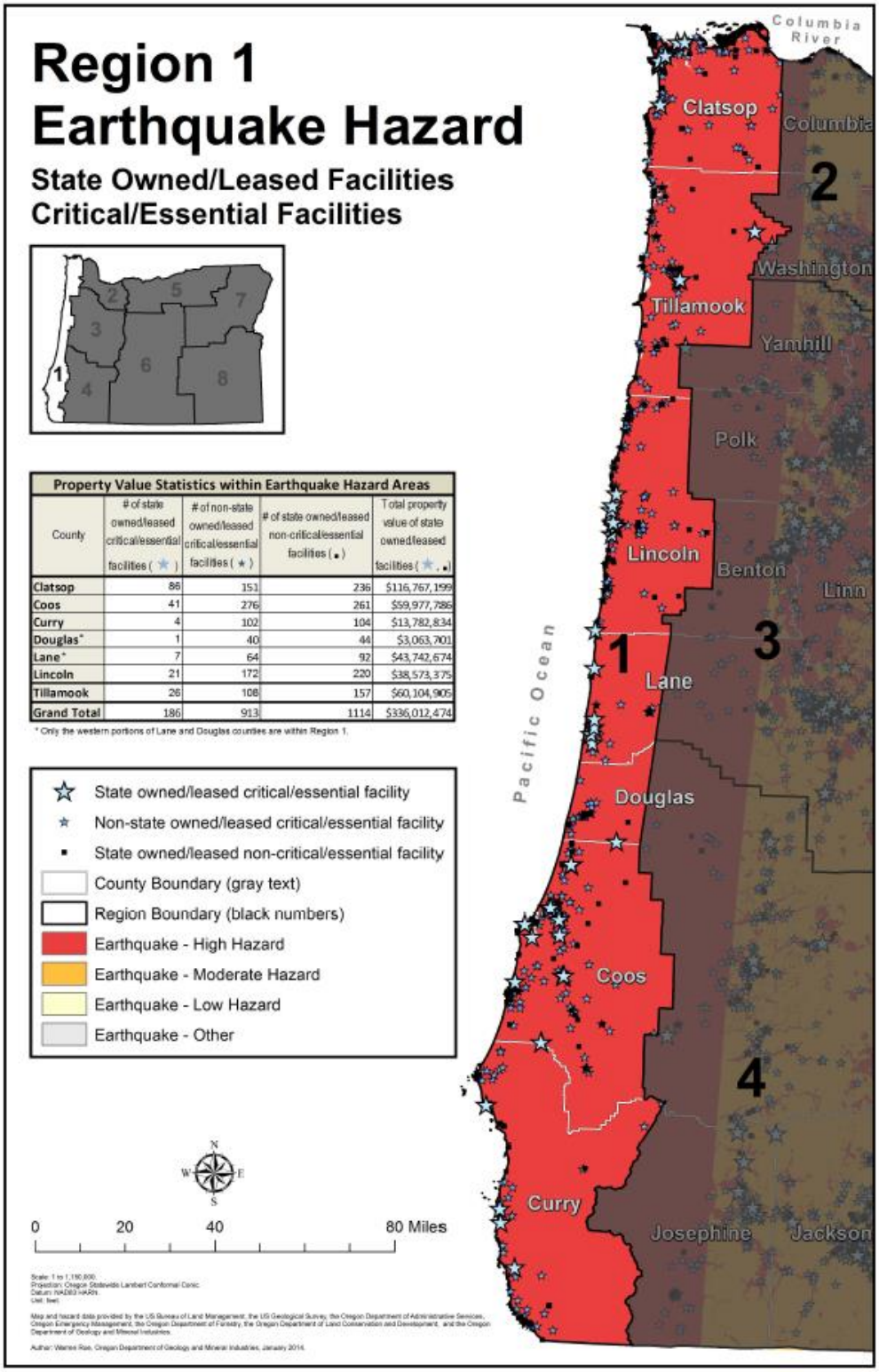

Property Value Statistics within Earthquake Hazard Areas

County	# of state owned/leased critical/essential facilities (★)	# of non-state owned/leased critical/essential facilities (★)	# of state owned/leased non-critical/essential facilities (▪)	Total property value of state owned/leased facilities (★, ▪)
Clatsop	86	151	236	$116,767,199
Coos	41	276	261	$59,977,786
Curry	4	102	104	$13,782,834
Douglas*	1	40	44	$3,063,701
Lane*	7	64	92	$43,742,674
Lincoln	21	172	220	$38,573,375
Tillamook	26	108	157	$60,104,905
Grand Total	186	913	1114	$336,012,474

* Only the western portions of Lane and Douglas counties are within Region 1.

Source: DOGAMI

SEISMIC LIFELINES

"Seismic lifelines" are the state highways ODOT has identified as most able to serve response and rescue operations, reaching the most people and best supporting economic recovery. The process, methodology, and criteria used to identify them are described in **Section 2.2.2.6, Seismic Transportation Lifeline Vulnerabilities**, and the full report can be accessed at **Appendix 9.1.13**, *Statewide Loss Estimates: Seismic Lifelines Evaluation, Vulnerability Synthesis, and Identification*. According to that report, seismic lifelines in Region 1 have the following vulnerabilities.

Region 1 has the most seismically vulnerable highway system of all the geographic zones and is the most difficult to access due to multiple geographic constraints. While it could be argued that the region's critical post-earthquake needs should dictate that all coastal area routes be Tier 1 (first priority roadways), the reality is that—to make the entire lifeline system resilient—the vulnerabilities in Region 1 are so extensive that the majority of the cost would be incurred for repairs done within this region. Furthermore, because of the high vulnerability of the region, it is paramount that emergency services and recovery resources are able to reach this region from other regions. Consequently, all needs are best served with a conservative Tier 1 backbone system, selected according to the criteria described earlier in this Plan.

The Tier 1 (first roadway priority) system in Region 1 consists of three access corridors:

- OR 30 from Portland to Astoria
- OR 18 from the Willamette Valley to US 101 and north and south on US 101 between Tillamook and Newport
- OR 38 from I-5 to US 101 and north and south on US 101 from Florence to Coos Bay

The Tier 2 (second roadway priority) system in Region 1 consists of three access corridors:

- US 26 from OR-217 in Portland to US 101 and north and south on US 101 from Seaside to Nehalem
- OR 126 from the Valley to US 101 at Florence
- US 101 from Coos Bay to the California border

The Tier 3 (third roadway priority) system in Region 1 would complete an integrated coastal lifeline system and consists of the following corridors:

- US 101 from Astoria to Seaside
- US 101 from Nehalem to Tillamook
- OR 22 from its junction with OR 18 to the Valley
- OR 20 from Corvallis to Newport
- OR 42 from I-5 to US 101
- US 199 from I-5 to the California border

REGIONAL IMPACT. Coastal highways, most importantly US 101, will be fragmented in many areas. In some areas there are possible detours inland from US 101 but many of those routes are also vulnerable to ground shaking, landslides and other hazards.

- Ground Shaking: In Region 1 ground shaking will be intense and prolonged. Most unreinforced structures and many unreinforced roadbeds and bridges will be damaged

to varying extents, and it is likely that many damaged areas will become impassable without major repairs.

- Landslides and Rockfall: Many areas along the coast highway, US 101, are cut into or along landslide prone features. Removal of slide and rockfall material is an ongoing responsibility of ODOT Maintenance crews on long stretches of the highway. A major seismic event will increase landslide and rockfall activities and may reactivate ancient slides that are currently inactive.
- Tsunami: Some reaches of US 101 and connecting and parallel routes will be inundated by tsunami. Tsunami debris may block large areas of the street and highway network.
- Liquefaction: Structures in wetland, estuarine, alluvial and other saturated areas will be subject to liquefaction damage; the total area of such impacts will vary with the extent of saturated soils at the time of the event.

REGIONAL LOSS ESTIMATES. Highway related losses include disconnection from supplies and replacement inventory, and the loss of tourists and other customers who must travel to do business with affected businesses.

MOST VULNERABLE JURISDICTIONS. The vulnerabilities studied in the OSLR project are geographic rather than jurisdictional. Other research suggests that the risks of a subduction zone seismic event are somewhat higher along the Southern Oregon Coast, but the risks assessed in this study pertain to the vulnerability of highway facilities in the case of a CSZ event and the higher vulnerabilities are generally low lying areas, active and ancient landslide and rockfall areas, and where critical bridges may not be easily repaired or detoured around. Vulnerability also relates to a current conditions context—high groundwater and saturated soils, high tides and time of day as it relates to where people are relative to the highway system and other vulnerable facilities. Coos, Curry, Douglas, Lane, Lincoln, Tillamook, and Clatsop Counties are all highly vulnerable to a CSZ event.

Flood

Characteristics

In general, three types of flooding occur in this region: 1) riverine, 2) ocean flooding from high tides and wind-driven waves, and 3) flooding associated with a tsunami event. Tsunami flooding is not addressed in this section.

Riverine

There are two distinct periods of riverine flooding in this region—winter and late spring—with the most serious occurring December through February. The situation is especially severe when riverine flooding, caused by prolonged rain and melting snow, coincides with high tides and coastal storm surges. In short, the rivers back up and flood the lowlands. This type of flooding is especially troublesome in the Tillamook Bay area where homes and livestock can be isolated for several days. Several northern coastal rivers carry heavy silt loads that originated in areas burned during the "Tillamook Burn" fires (1933 to 1951) or from areas covered with volcanic ash during the Mt. St. Helens eruption (1980). Consequently, some rivers actually may be elevated above local floodplains, which increases flood hazards. The costs and long-term benefits of dredging these rivers have not been determined. **Table 2-91** lists the principal riverine flood sources in Region 1.

Ocean Flooding and Wave Action

Flooding from wind-driven waves is common during the winter, during El Niño events, and when spring and perigean tides occur. The Federal Emergency Management Agency has identified and mapped coastal areas subject to direct wave action (V zones) and sand dune over-topping (AH and AO zones). Direct wave action was especially severe during the winter storm events of 1972 (Siletz Spit), 1978 (Nestucca Spit), and the El Niño events of 1982-83 and 1997-98. Significant beach and cliff erosion occurred during these periods and a number of homes were destroyed. The following lessons were learned (and oftentimes forgotten between damaging events):

- Oregon coastal processes are complex and dynamic, sometimes eroding, sometimes aggrading;
- Some sections of the Oregon coast are rising in relation to ocean levels, others remain fairly constant or are becoming lower (Komar 1992, 40-41);
- Primary frontal dunes provide protection from ocean storms;
- Sand spits are not permanent features;
- Erosion rates vary and are dependent on several factors including storm duration and intensity, composition of sea cliff, time of year, and impact of human activities (e.g., altering the base of sea cliffs, interfering with the natural movement of beach sand).

Historic Flood Events

Table 2-91. Historic Floods in Region 1

Date	Location	Description	Type of Flood
1813	NW Oregon	said to exceed "Great Flood" of 1861 (source: Native Americans)	unknown
Dec. 1861	coastal rivers	the "Great Flood"; largest flood of known magnitude on the Rogue	rain on snow
Feb. 1890	coastal rivers	widespread flooding; Siuslaw River dammed by a large debris flow	rain on snow
Jan. 1923	Lower Columbia	mild temperatures; large amount of rain; flooded roads and railroads	rain on snow
Mar. 1931	western Oregon	extremely wet and mild; saturated ground	rain on snow
Dec. 1933	northern Oregon	intense warm rains; Clatskanie River set record	rain on snow
Dec. 1937	western Oregon	heavy coastal rain; large number of debris flows	rain on snow
Oct. 1950	SW Oregon coast	heavy October rain	rain on snow
Dec. 1953	western Oregon	heavy rain accompanied major windstorm; serious log hazards on Columbia	rain on snow
Dec. 1955	Columbia and coastal streams	series of storms; heavy, wet snow; many homes and roads damaged	rain on snow
Dec. 1962	SW Oregon	severe flooding, especially the Rogue River	rain on snow
Mar. 1964	coast and Columbia River estuary	Ocean flooding	tsunami
Dec. 1964	entire state	two storms; intense rain on frozen ground	rain on snow
Jan. 1972	northern coast	severe flooding and mudslides; 104 evacuated from Tillamook	rain on snow
Jan. 1974	western Oregon	series of storms with mild temperatures; large snowmelt; rapid runoff	rain on snow
Dec. 1978	coastal streams	Intense warm rain; two fatalities on Yaquina River; widespread flooding	rain on snow
Feb. 1986	entire state	warm rain and melting snow; numerous homes evacuated	rain on snow
Feb. 1987	western Oregon	heavy rain; mudslides; flooded highways; damaged homes	rain on snow
Dec. 1989	Clatsop, Tillamook and Lincoln	warm Pacific storm system; high winds; fatalities; mudslides	rain on snow
Jan. 1990	W. Oregon	significant damage in Tillamook County; many streams had all-time records	rain on snow
Apr. 1991	Tillamook County	48-hour rainstorm. Wilson River 5 ft. above flood stage; businesses closed	rain on snow
Feb. 1996	NW Oregon	deep snow pack; warm temperatures; record-breaking rains	rain on snow
Nov. 1996	W. Oregon	record-breaking precipitation; flooding; landslides (FEMA-1149-DR-Oregon)	rain on snow
Dec. 2005	Coos, Curry, and Douglas Counties	$2,840,000.00 in property damage (includes Jackson and Josephine Counties)	riverine
Nov. 2006	Tillamook County	heavy rains caused major flooding in Nehalem and Tillamook, causing $1 million in damage in Nehalem and $15 million in Tillamook	riverine

Date	Location	Description	Type of Flood
Nov. 2006	Lincoln County	Siletz River crested at 7 feet above flood stage	riverine
Dec. 2006	Coos County	two floods in Coos County on the Coquille River inundated several roads, including Highways 42 and 42S	riverine
Dec. 2007	Clatsop County	storm total of 7.3 inches of rain, causing many rivers to overflow their banks. $9.15 million in damages	riverine
Dec. 2007	Columbia County	Nehalem (Vernonia)	riverine
Dec. 2007	Tillamook County	heavy rains led to flooding in Tillamook along the Wilson River damaging businesses, homes, the railroad to the Port; county-wide damages total 26 million	riverine
Dec. 2007	Lincoln County	Siletz River had moderate flooding, causing flood damage near Siletz and Lincoln City; total county-wide damages include $124,000 in damages inland and $31,000 damages for coastal property	riverine
Dec. 2007	Lane County	flooding along coast, $31,000 in property damage	riverine
Dec. 2007	Curry County	Rogue river exceeds flood stage, but no known damages	riverine
Dec. 2008	Tillamook County	heavy rainfall caused flooding in downtown Tillamook; estimate of $3.8 million in damages throughout Tillamook County	riverine
Jan. 2012	Coos, Curry, Lincoln, and Tillamook Counties	a severe winter storm including flooding, landslides, and mudslides affected mostly the southern Oregon coastal counties	riverine
Nov. 2012	Curry and Josephine Counties	heavy precipitation caused over $4 million in damages to public infrastructure	riverine, sheet flow
Sep. 2013	Tillamook County	heavy rain caused flooding at the Wilson River	riverine

Source: Taylor and Hannon (1999), Source: Hazards & Vulnerability Research Institute (2007). The Spatial Hazard Events and Losses Database for the United States, Version 5.1 [Online Database]. Columbia, SC: University of South Carolina. Available from http://hvri.geog.sc.edu/SHELDUS/index.cfm?page=faq. National Climatic Data Center, Storm Events, http://www4.ncdc.noaa.gov/cgi-win/wwcgi.dll?wwEvent~Storms.

Table 2-92. Principal Riverine Flood Sources by County in Region 1

Clatsop	Coos	Curry	Douglas	Lane	Lincoln	Tillamook
Lewis and Clark R	Coquille R	Chetco R	Umpqua R	Siuslaw R	Alsea R	Kilchis R
Little Walluski R	Willicoma R	Elk R	Smith R	Munsel Cr	Salmon R	Miami R
Necanicum R	Ten Mile Cr	Pistol R	Scholfield Cr		Siletz R	Nehalem R
Nehalem R	Palouse Cr	Rogue R			Yachats R	Nestucca R
Bear Cr	Larson Cr	Sixes R			Yaquina R	Three Rivers
Beerman Cr	Kentuck Sl	Winchuck R			Drift Cr	Tillamook R
Big Cr	Willanch Sl	Hunter Cr			Depot Cr	Trask R
Cow Cr	Pony Cr				Ollala Cr	Wilson R
Fishhawk Cr					Schooner Cr	Dogherty Sl
Humbug Cr						Hoquarten Sl
Little Cr						
Neacoxi Cr						
Neawanna Cr						
Northrup Cr						
Plymton Cr						

Note: R = river, Cr = creek, SL = slough.

Sources: Federal Emergency Management Agency (FEMA), Clatsop County Flood Insurance Study (FIS), 7/17/01, FEMA, Coos County FIS, 5/15/84, FEMA, Curry County FIS, 2/04/98, FEMA, Douglas County FIS, 4/21/99, FEMA, Lane County FIS, 06/02/99, FEMA, Lincoln County FIS, 3/01/80, FEMA, Tillamook County FIS, 8/20/02.

Probability and Vulnerability

As stated in the State Risk Assessment, **Section 2.2.2.4, Local and State Vulnerability Assessment Comparison**, different methods are used to assess risk at local and state levels. All methods employ history, probability, and vulnerability data to determine probability and vulnerability scores for each hazard. These scores identify high priority areas to which local and state governments can target mitigation actions. The challenge with these varied methodologies is that access to, interpretation of, and scale of the data is not necessarily the same at local and state levels. As a result, local and state probability and vulnerability scores for a specific hazard in a specific community are not always the same. In some instances, probability and vulnerability scores are even quite different. The state recognizes these inconsistencies and has prioritized the analysis of local and state probability and vulnerability scores during the next plan update. A description of how the High (H), Moderate (M), and Low (L) scores in the local probability and vulnerability tables in this section were determined is provided in the State Risk Assessment **Section 2.2.2.2, Local Vulnerability Assessments**. The complete "OEM Hazard Analysis Methodology" is located in **Appendix 9.1.16**.

Local Assessment

Based on the OEM Hazard Analysis conducted by county emergency program managers, the probability (High, Moderate, Low) that Region 1 will experience flooding is depicted in **Table 2-93**.

Table 2-93. Local Probability Assessment of Flood in Region 1

	Clatsop	Coos	Curry	Douglas	Lane	Lincoln	Tillamook
Probability	H	H	H	H	H	H	H

Source: Oregon Office of Emergency Management, November 2013, County Hazard Analysis Scores

State Assessment

Riverine

FEMA has mapped the streams listed in **Table 2-92** for 10, 50, 100, and 500-year flood events, with the probability of flooding in a year being 10%, 2%, 1%, and 0.2%, respectively. Areas subject to the 1% annual flood are depicted on FEMA Flood Insurance Rate Maps (FIRMs). Recurrence intervals can differ between reaches of the same stream during the same flood event. For example, certain reaches of the Wilson River may experience a 100-year (1%) flood while other sections of the river may be having a 50-year (2%) or perhaps a 500-year (0.2%) flood event.

Flood Insurance Rate Maps (FIRM) depict flood conditions; however, many maps are based on old flood models. The following is a list of Region 1 counties and the date of their most recent FIRM:

- Clatsop, 9/17/2010
- Coos, 9/25/2009
- Curry, 9/25/2009
- Douglas, 2/17/2010
- Lane, 6/02/1999
- Lincoln, 12/18/2009
- Tillamook, 8/20/2002

Ocean Flooding / Wave Action

Ocean storms can be expected every year. El Niño effects, which tend to raise ocean levels, occur about every three to five years (Taylor and Hannan, 1999). V (wave velocity) zones, depicted on FEMA's Flood Insurance Rate Maps, are areas subject to 100-year events (i.e., 1% chance in any given year). The Flood Insurance Rate Maps show areas vulnerable to wave action (V zones), ponding and sheet-flow from waves over-topping dunes (AO and AH zones). All of the counties in Region 1 have hazardous areas identified on the maps. DOGAMI and FEMA also provide information about wave action.

Vulnerability

Local Assessment

Based on the OEM Hazard Analysis conducted by county emergency program managers, the region's vulnerability (High, Moderate, Low) to flooding is depicted in **Table 2-94**.

Table 2-94. Local Vulnerability Assessment of Flood in Region 1

	Clatsop	Coos	Curry	Douglas	Lane	Lincoln	Tillamook
Vulnerability	H	H	H	M	H	L	H

Source: Oregon Office of Emergency Management, November 2013, County Hazard Analysis Scores

State Assessment

The Oregon Department of Land Conservation and Development (DLCD) created a countywide flood vulnerability index by compiling data from NOAA's Storm Events Database and from FEMA's National Flood Insurance Program. Data were calculated statewide for the period 1978 through 2013 for five input datasets: number of events, structure and crop damage estimates in dollars and NFIP claims number and dollar amounts. The mean and standard deviation were calculated for each input. Then, each county was assigned a score ranging from 0 to 3 for each of these inputs according to **Table 2-95**.

Table 2-95. Scoring for Vulnerability Index

Score	Description
3	county data point is greater than 2.5 times standard deviation for the input dataset
2	county data point is greater than 1.5 times standard deviation for the input dataset
1	county data point is within standard deviation
0	no data reported

Source: DLCD

DLCD summed the scores for each of the five inputs to create a county-by-county vulnerability index. The maximum possible score is 15. A score over 6 indicates that at least one variable significantly exceeds average values.

Low-lying coastal areas in Region 1 are particularly vulnerable to flood hazards that can be exacerbated by high tides. Region 1 received the highest flood vulnerability index score (83) partly because seven counties (all or partial) are included in this region, but also because four of the highest scoring counties are located in Region 1. The lower Siletz and Siuslaw rivers in Lincoln and Lane Counties respectively and the rivers that feed Tillamook Bay in Tillamook County have all experienced significant flood losses. In fact, the meaning of the term "100-year flood" was lost when repetitive flood events impacting the City of Tillamook and adjacent portions of Tillamook County exceeded the base flood elevation numerous times, including major flood events in 1996, 1998 and 1999, 2007, and 2011. Many pre- and post-FIRM buildings experienced repetitive flood losses along Highway 101 in north of the City of Tillamook, many of which have been mitigated using HMGP grants.

In general, the northern half of Region 1 is more vulnerable to riverine flood damage than the southern half because it is more densely populated and consequently contains much of the region's infrastructure. Physical location also makes a difference. For example, five rivers empty into Tillamook Bay, thereby increasing risk from riverine flooding on the relatively flat valley floor.

Fortunately, unlike the East and Gulf coasts, only a few of Oregon's coastal developments are within FEMA-designated Velocity (V) zones. Region 1 counties have not inventoried all buildings

that are vulnerable to wave action (i.e., in V zones); however pertinent information from the National Flood Insurance Program (NFIP) indicates that Lincoln and Tillamook Counties and their coastal cities account for nearly all of the V-zone flood policies (275 of 277) and losses (18 out of 20) in Region 1.

While the exact number of buildings, parks, infrastructure, and critical facilities in Region 1 vulnerable to ocean storms is unknown, the low-lying areas adjacent to bays or the ocean are known to be at risk. Bayocean, Salishan Spit, Jumpoff Joe, Rogue Shores, and The Capes are examples of development in such areas whose buildings and infrastructure have been destroyed by wave attack. A number of local governments in Region 1 have initiated and accomplished building elevation and /or buy-out programs. Also, dairy farmers and other businesses have made considerable progress in protecting their investments.

Coastal highways have always been problematic. In Region 1, much of the problem is linked to the local geology. Bedrock conditions change abruptly within very short distances resulting in inconsistent highway foundation; some sections are more susceptible to wave action than others and require continuous maintenance. There is no practical solution outside of relocation of the highway; this option is not financially feasible at this point in time. Flood vulnerability scores for Region 1 are listed in **Table 2-96**.

Table 2-96. Flood Vulnerability Scores, by County in Region 1

County	Flood Vulnerability Score
Clatsop	6
Coos	7
Curry	7
Douglas*	6
Lane *	6
Lincoln	6
Tillamook	11

*Only coastal sections of Douglas and Lane Counties.

Source: DLCD

FEMA has identified 138 Repetitive Loss (RL) properties in Region 1, three of which are Severe Repetitive Loss (SRL) properties. This region has the most repetitive flood losses of any of the Oregon NHMP Natural Hazard Regions, reflecting the high rainfall amounts characteristic of the coastal region and the high density of watercourses. The coast is also subject to flooding from the Pacific Ocean.

Table 2-97. Flood Severe/Repetitive Losses and Community Rating System Communities by County in Region 1

County	RL	SRL	# of CRS Communities per County
Clatsop	6	1	1
Coos	12	—	0
Curry	3	—	0
*Douglas	0	—	0
*Lane	16	—	0
Lincoln	45	2	0
Tillamook	56	—	2
Total	**138**	**3**	**3**

*Includes only coastal sections of Douglas and Lane Counties.

Source: FEMA NFIP BureauNet, http://bsa.nfipstat.fema.gov/, accessed 12/1/2014

Communities can reduce the likelihood of damaging floods by employing floodplain management practices that exceed NFIP minimum standards. DLCD encourages communities that adopt such standards to participate in FEMA's Community Rating System (CRS), which results in reduced flood insurance costs. Douglas and Lane Counties participate in CRS, as do the cities of Cannon Beach, Nehalem, and Tillamook.

State-Owned/Leased Facilities and Critical/Essential Facilities

The following information is based on a State-owned/leased facility and critical/essential facility vulnerability assessment update completed by DOGAMI in 2014. See the State Risk Assessment, **Oregon Vulnerabilities** for more information.

Of the 5,693 State facilities evaluated, 151 are currently located within a flood hazard zone in Region 1 and have an estimated total value of nearly $23 million (**Figure 2-95**). Of these, 5 are identified as a critical or essential facility. An additional 85 non-State-owned/leased critical/essential facilities are located in a flood hazard zone in Region 1.

Figure 2-95. State-Owned/Leased Facilities and Critical/Essential Facilities in a Flood Zone in Region 1

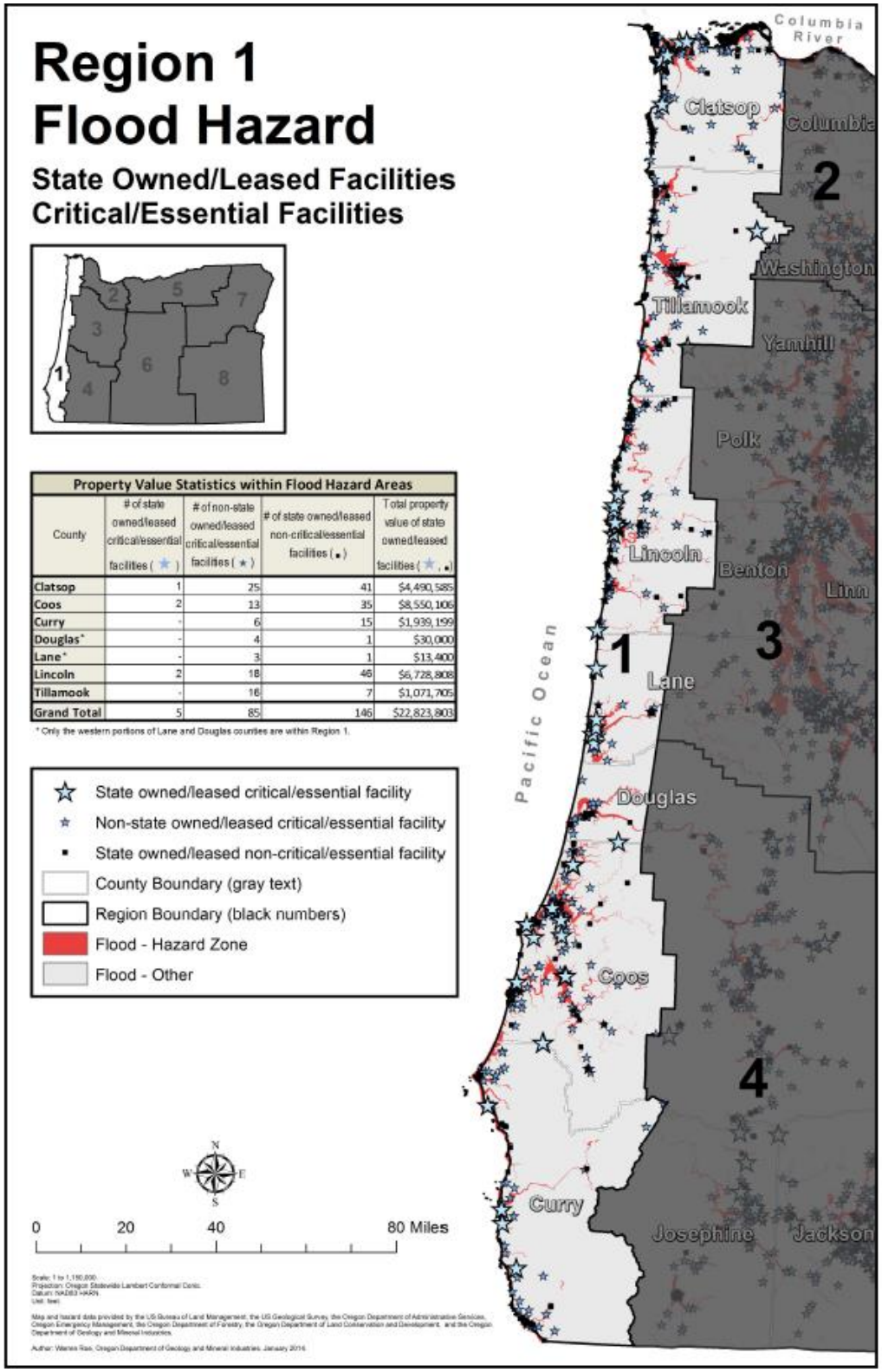

Property Value Statistics within Flood Hazard Areas				
County	# of state owned/leased critical/essential facilities (★)	# of non-state owned/leased critical/essential facilities (★)	# of state owned/leased non-critical/essential facilities (▪)	Total property value of state owned/leased facilities (★, ▪)
Clatsop	1	25	41	$4,490,585
Coos	2	13	35	$8,550,106
Curry	-	6	15	$1,939,199
Douglas*	-	4	1	$30,000
Lane*	-	3	1	$13,400
Lincoln	2	18	46	$6,728,808
Tillamook	-	16	7	$1,071,705
Grand Total	5	85	146	$22,823,803

* Only the western portions of Lane and Douglas counties are within Region 1.

Source: DOGAMI

Landslide

Characteristics

Landslides occur throughout this region of the state, although areas with steeper slopes, weaker geology, and higher annual precipitation tend to have more landslides. In general, the coast and Coast Range Mountains have a very high incidence of landslides. On occasion, major landslides occur on US or State Highways and sever these major transportation routes (including rail lines) causing temporary but significant economic damage to the state. Although less frequent, landslides and debris flows do occur that result in the death of people located in their paths.

Historic Landslide Events

Table 2-98. Historic Landslides in Region 1

Date	Location	Description
Feb. 1926	between Coos Bay and Coquille, Oregon	damages: $25,000; closed Roosevelt Highway
Feb. 1961		large section of Ecola State Park slid into the Pacific Ocean
Feb. 1996		FEMA-1099-DR-Oregon; heavy rains and rapidly melting snow contributed to hundreds of landslides and debris flows across the state, many on clear cuts that damaged logging roads
Nov. 1996	Lane and Douglas Counties	FEMA-1149-DR-Oregon; heavy rain triggered mudslides (Lane and Douglas Counties); 5 fatalities; several injuries (Douglas County)
Feb. 1999	south of Florence, Oregon	two timber workers killed in a mud and rockslide (south of Florence)
Jan. 2000	north of Florence, Oregon	a landslide (north of Florence) closed Highway 101 for 3 months, resulting in major social and economic disruption to nearby communities
Dec. 2004	Lane, Polk, and Lincoln Counties	property damage: $12,500
Dec. 2007	Clatsop and Tillamook	property damage: $300,000

Sources: Taylor and Hatton (1999); and FEMA After-Action Report, 1996 events; and interviews, Oregon Department of Transportation representatives.

Hazards & Vulnerability Research Institute (2007). The Spatial Hazard Events and Losses Database for the United States, Version 5.1 [Online Database]. Columbia, SC: University of South Carolina. Available from: http://www.sheldus.org.

Probability and Vulnerability

As stated in the State Risk Assessment, **Section 2.2.2.4, Local and State Vulnerability Assessment Comparison**, different methods are used to assess risk at local and state levels. All methods employ history, probability, and vulnerability data to determine probability and vulnerability scores for each hazard. These scores identify high priority areas to which local and state governments can target mitigation actions. The challenge with these varied methodologies is that access to, interpretation of, and scale of the data is not necessarily the same at local and state levels. As a result, local and state probability and vulnerability scores for a specific hazard in a specific community are not always the same. In some instances, probability and vulnerability scores are even quite different. The state recognizes these inconsistencies and has prioritized the analysis of local and state probability and vulnerability scores during the next plan update. A description of how the High (H), Moderate (M), and Low (L) scores in the local probability and vulnerability tables in this section were determined is provided in the State Risk Assessment **Section 2.2.2.2, Local Vulnerability Assessments**. The complete "OEM Hazard Analysis Methodology" is located in **Appendix 9.1.16**.

Probability

Local Assessment

Based on the OEM Hazard Analysis conducted by county emergency program managers, the probability (High, Moderate, Low) that Region 1 will experience landslides is depicted in **Table 2-99**. In some cases, counties either did not rank a particular hazard or did not find it to be a significant consideration, noted with a dash (—).

Table 2-99. Local Probability Assessment of Landslides in Region 1

	Clatsop	Coos	Curry	Douglas	Lane	Lincoln	Tillamook
Probability	H	H	H	H	H	—	H

Source: Oregon Office of Emergency Management, November 2013, County Hazard Analysis Scores

State Assessment

Landslides are found in every county in Oregon. There is a 100% probability of landslides occurring in Oregon in the future. Although we do not know exactly where and when they will occur, they are more likely to happen in the general areas where landslides have occurred in the past. Also, they will likely occur during heavy rainfall events or during a future earthquake.

Vulnerability

Local Assessment

Based on the OEM Hazard Analysis conducted by county emergency program managers, the region's vulnerability (High, Moderate, Low) to landslides is depicted in **Table 2-100**. In some cases, counties either did not rank a particular hazard or did not find it to be a significant consideration, noted with a dash (—).

Table 2-100. Local Vulnerability Assessment of Landslides in Region 1

	Clatsop	Coos	Curry	Douglas	Lane	Lincoln	Tillamook
Vulnerability	H	M	L	M	M	—	H

Source: Oregon Office of Emergency Management, November 2013, County Hazard Analysis Scores

State Assessment

Rain-induced landslides and debris flows can potentially occur during any winter in this region. This area is also subject to future very large earthquakes, which will trigger landslides. Many of the communities in this region have a high exposure to the landslide hazard, for example Astoria. A new study of the landslide hazard and risk of Astoria found 121 landslides within the city limits and losses in a major earthquake are likely to be 50% greater than somewhere with low or no landslide hazards (Burns and Mickelson, 2013).

Some of the greatest exposure in this region is the east-west roadways that carry traffic to and from the coast, with the potential for injuries and loss of life from rapidly moving landslide events.

STATE-OWNED/LEASED FACILITIES AND CRITICAL/ESSENTIAL FACILITIES

The following information is based on a State facility and critical/essential facility vulnerability assessment update completed by DOGAMI in 2014. See the State Risk Assessment, **Oregon Vulnerabilities** for more information.

Of the 5,693 State facilities evaluated, 1,300 are located within landslide hazard areas in Region 1, totaling roughly $336 million (**Figure 2-96**). This includes 186 critical or essential facilities; 913 additional critical/essential facilities, not owned/leased by the state, also reside within a landslide hazard zone in Region 1.

Figure 2-96. State-Owned/Leased Facilities and Critical/Essential Facilities in a Tsunami Hazard Zone in Region 1

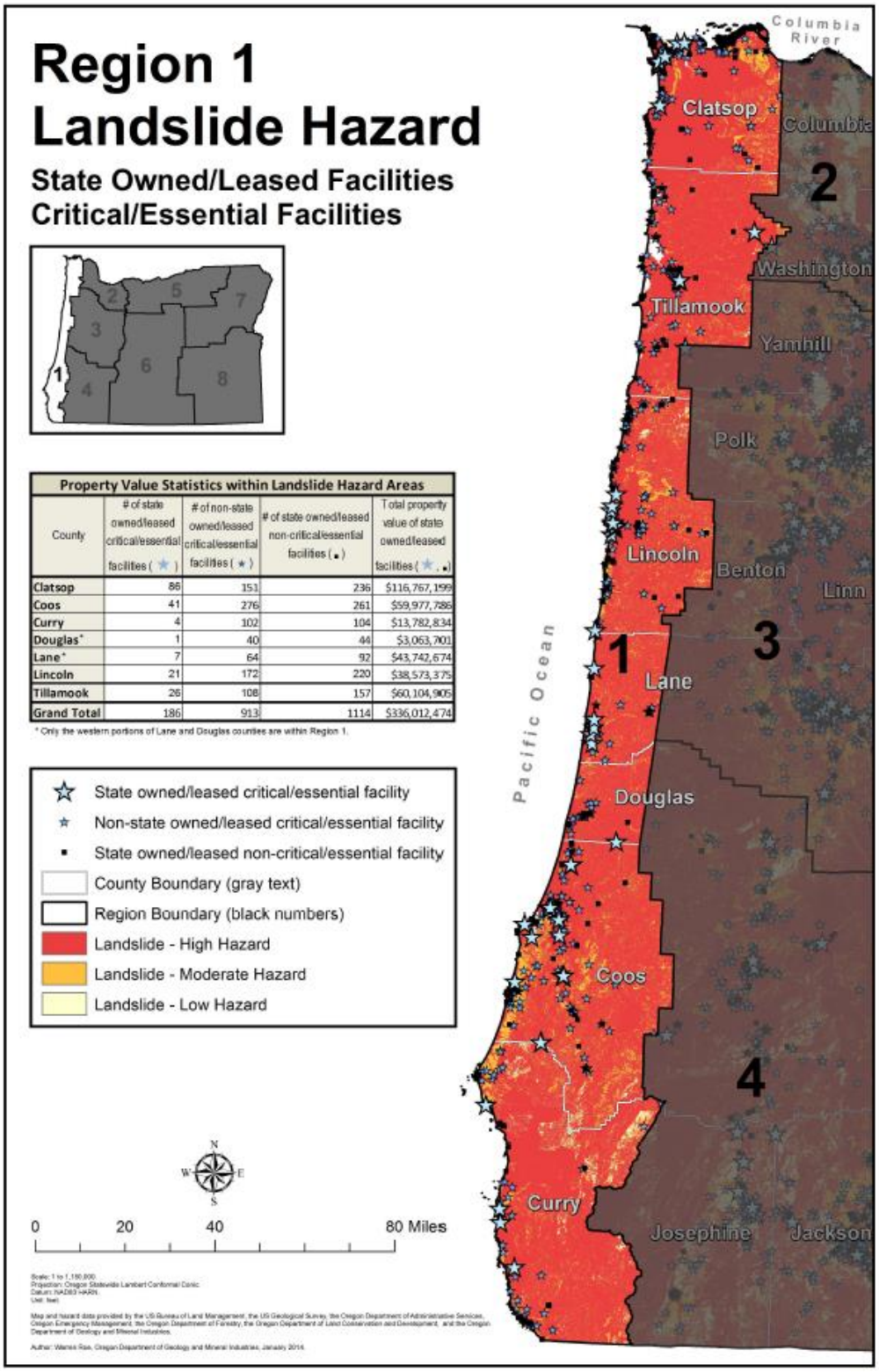

Property Value Statistics within Landslide Hazard Areas				
County	# of state owned/leased critical/essential facilities (★)	# of non-state owned/leased critical/essential facilities (★)	# of state owned/leased non-critical/essential facilities (▪)	Total property value of state owned/leased facilities (★ , ▪)
Clatsop	86	151	236	$116,767,199
Coos	41	276	261	$59,977,786
Curry	4	102	104	$13,782,834
Douglas*	1	40	44	$3,063,701
Lane*	7	64	92	$43,742,674
Lincoln	21	172	220	$38,573,375
Tillamook	26	108	157	$60,104,905
Grand Total	186	913	1114	$336,012,474

* Only the western portions of Lane and Douglas counties are within Region 1.

Source: DOGAMI

Tsunami

Characteristics

Tsunami waves are infrequent events, but can be extremely destructive. They may be generated by earthquakes, submarine volcanoes, or landslides, and travel hundreds of miles before striking land. Hardly discernible at sea, tsunami waves travel as fast as 500 mph across open water until, at landfall, they slow-down significantly and can reach heights up to 20 to ~100 feet. Seward, Alaska, experienced tsunami waves as high as 25 feet during the 1964 earthquake-tsunami event.

Most tsunami waves have been described as an onrushing, rapidly rising tide, which can be seen in the few motion pictures that have captured the tsunami phenomenon. The size and behavior of tsunamis depend on a number of factors, including distance traveled, submarine topography and the shape and orientation of the coastline. Much of the damage results from water-borne debris, which can act as battering rams against on-shore development. Wave-borne fuel drums are especially hazardous because of their propensity to cause or exacerbate fires.

All Region 1 counties are susceptible to tsunami hazards. Oregon's coastal communities have experienced, to various degrees, tsunamis that have originated in the oceanic regions near Russia's Kamchatka Peninsula, Japan, Chile, Hawaii, the Gulf of Alaska and northern California. Additionally, the geologic record implies that over the last 10,000 years ~42 tsunamis have been generated locally off the Oregon Coast along the Cascadia Subduction Zone (CSZ). Nineteen of these tsunamis were from full-margin ruptures of the CSZ and arrived in all parts of the coast ~15–20 minutes after the earthquake; the others arrived this quickly on parts of the south coast adjacent to each of the segment ruptures. All 42 tsunamis would create significant damage to coastal ports and pose a threat to those near waterfront areas. This is the region's greatest concern. See **Earthquake** section.

Historic Tsunami Events

Table 2-101 describes some of the tsunami history of Region 1.

Table 2-101. Historic tsunamis affecting Region 1

Date	Origin of Event	Affected Community	Damage	Remarks
04/1868	Hawaii	Astoria, Oregon		observed
08/1868	N. Chile	Astoria, Oregon		observed
08/1872	Aleutian Is	Astoria, Oregon		observed
11/1873	N. California	Port Orford, Oregon		debris at high tide line
04/1946	Aleutian Is	Bandon, Oregon		barely perceptible
04/1946		Clatsop Spit, Oregon		water 3.7 m above MLLW
04/1946		Depoe Bay, Oregon		bay drained. Water returned as a wall
04/1946		Seaside, Oregon		wall of water swept up Necanicum River
11/1952	Kamchatka	Astoria, Oregon		observed
11/1952		Bandon, Oregon	log decks broke loose	
05/1960	S. Cent. Chile	Astoria, Oregon		observed
05/1960		Seaside, Oregon	bore on Necanicum River damaged boat docks	
05/1960		Gold Beach, Oregon		observed
05/1960		Newport, Oregon		observed for about four hours
05/1960		Netarts, Oregon	some damage observed	
Mar. 1964	Gulf of Alaska	Cannon Beach, Oregon	bridge and motel unit moved inland. $230,000 damage	
Mar. 1964		Coos Bay, Oregon	$20,000 damage	
Mar. 1964		Depoe Bay, Oregon	$5,000 damage; 4 children drowned at Beverly Beach	
Mar. 1964		Florence, Oregon	$50,000 damage	
Mar. 1964		Gold Beach, Oregon	$30,000 damage	
Mar. 1964		Seaside, Oregon	1 fatality (heart attack); damage to city: $41,000; private: $235,000; four trailers, 10-12 houses, two bridges damaged	
05/1968	Japan	Newport, Oregon		observed
04/1992	N. California	Port Orford, Oregon		observed
10/1994	Japan	Oregon Coast		tsunami warning issued, but no tsunami observed
3/2011	Japan	Oregon Coast	$6.7 million. Extensive damage to the Port of Brookings.	tsunami warning issued, observed ocean waves

Sources: NOAA, 1993, Tsunamis Affecting the West Coast of the United States: 1806-1992; FEMA, 2011, Federal Disaster Declaration

Probability and Vulnerability

As stated in the State Risk Assessment, **Section 2.2.2.4, Local and State Vulnerability Assessment Comparison**, different methods are used to assess risk at local and state levels. All methods employ history, probability, and vulnerability data to determine probability and vulnerability scores for each hazard. These scores identify high priority areas to which local and state governments can target mitigation actions. The challenge with these varied methodologies is that access to, interpretation of, and scale of the data is not necessarily the same at local and state levels. As a result, local and state probability and vulnerability scores for a specific hazard in a specific community are not always the same. In some instances, probability and vulnerability scores are even quite different. The state recognizes these inconsistencies and has prioritized the analysis of local and state probability and vulnerability scores during the next plan update. A description of how the High (H), Moderate (M), and Low (L) scores in the local probability and vulnerability tables in this section were determined is provided in the State Risk Assessment **Section 2.2.2.2, Local Vulnerability Assessments**. The complete "OEM Hazard Analysis Methodology" is located in **Appendix 9.1.16**.

Probability

Local Assessment

Based on the OEM Hazard Analysis conducted by county emergency program managers, the probability (High, Moderate, Low) that Region 1 will experience a tsunami is depicted in **Table 2-102**.

Table 2-102. Local Probability Assessment of Tsunami in Region 1

	Clatsop	Coos	Curry	Douglas	Lane	Lincoln	Tillamook
Probability	H	H	H	H	M	H	M

Source: Oregon Office of Emergency Management, November 2013, County Hazard Analysis Scores

State Assessment

The entire coastal zone is highly vulnerable to tsunami impact. Distant tsunamis caused by earthquakes on the Pacific Rim strike the Oregon coast frequently but only a few of them have caused significant damage or loss of life. Local tsunamis caused by earthquakes on the CSZ happen much less frequently but will cause catastrophic damage and, without effective mitigation actions, great loss of life.

With respect to distant sources, Oregon has experienced 25 tsunamis in the last 145 years with only 3 causing measurable damage. Thus, the average recurrence interval for tsunamis on the Oregon coast from distant sources would be about 6 years. However, the time interval between events has been as little as one year and as much as 73 years. The two most destructive tsunamis occurred only four years apart (1960 and 1964) and originated from two different source areas (south central Chile and the Gulf of Alaska). Since only a few tsunamis caused measurable damage, a recurrence interval for distant tsunamis does not have much meaning for this region with respect to losses. However, every time the coast is put into a distant tsunami warning by NOAA, evacuation plans are triggered at significant cost to local government and business.

Geologists predict a 10% chance that a CSZ tsunami will be triggered by a shallow, undersea earthquake offshore Oregon in the next 30 years, causing a tsunami that will strike all parts of the Oregon coast ~15–20 minutes after the earthquake. This forecast comes from the 10,000-year geologic record of 19 CSZ fault ruptures extending the entire length of the Oregon coast (i.e., recurrence of ~500 years) (DOGAMI, 2009). As previously mentioned, the southern Oregon coast has a higher chance of experiencing a local tsunami and earthquake, the probability increasing progressively southward. The last CSZ event occurred approximately 300 years ago (Satake et al., 1996).

Owing to much faster arrival and generally larger size, tsunamis originating from the CSZ will cause much larger life and property losses than most distant tsunamis and are at least as frequent as the largest distant tsunamis. Inundation from the largest distant tsunamis approximates inundation from the "Small" Cascadia tsunami on Oregon Tsunami Inundation zone Maps (TIMs).

Vulnerability

Local Assessment

Based on an OEM Hazard Analysis conducted by county emergency program managers, the region's vulnerability (High, Moderate, Low) to tsunami is depicted in **Table 2-103**.

Table 2-103. Local Vulnerability Assessment of Tsunami in Region 1

	Clatsop	Coos	Curry	Douglas	Lane	Lincoln	Tillamook
Vulnerability	H	H	H	H	H	M	H

Source: Oregon Office of Emergency Management, November 2013, County Hazard Analysis Scores

State Assessment

The entire coastal zone is highly vulnerable to tsunami impact. Distant tsunamis caused by earthquakes on Pacific Rim strike the Oregon coast frequently but only a few of them have caused significant damage or loss of life. Local tsunamis caused by earthquakes on the Cascadia Subduction Zone (CSZ) happen much less frequently but will cause catastrophic damage and, without effective mitigation actions, great loss of life.

All communities in low-lying coastal areas in Region 1 are especially vulnerable to tsunamis because of its coastal setting and the location of many of its communities in low-lying areas. Seaside is the most vulnerable city due to its low elevation and high numbers of residents and tourist population and its county, Clatsop, is the most vulnerable county, having the largest population exposed (**Figure 2-97**) (Wood, 2007). Although many communities have evacuation maps and evacuation plans, many casualties are expected. The built environment in the inundation zone will be especially hard hit.

In 2008, the United States Geological Survey (USGS) completed a comprehensive study of coastal cities' exposure and sensitivity to a CSZ tsunami similar to the most likely, "Medium" scenario depicted on 2010–2013 DOGAMI tsunami inundation maps.[6] The tsunami zone of the USGS study is the 1995 regulatory inundation zone used by the Oregon Building Code to limit new construction of critical/essential, hazardous, and high occupancy facilities. Results indicate that the regulatory inundation zone contains approximately 22,201 residents (4% of the total

population in the seven coastal counties), 14,857 employees (6% of the total labor force), and 53,714 day-use visitors on average every day to coastal Oregon State Parks within the tsunami-inundation zone. The zone also contains 1,829 businesses that generate approximately $1.9 billion in annual sales volume (7% and 5% of study-area totals, respectively) and tax parcels with a combined total value of $8.2 billion (12% of the study-area total). Although occupancy values are not known for each facility, the tsunami-inundation zone also contains numerous dependent-population facilities (for example, adult-residential-care facilities, child-day-care facilities, and schools), public venues (for example, religious organizations and libraries), and critical facilities (for example, police stations).

Additionally, results indicate that vulnerability, described in the study by exposure (the amount of assets in tsunami-prone areas) and sensitivity (the relative percentage of assets in tsunami-prone areas) varies considerably among 26 incorporated cities in Oregon. City exposure and sensitivity to tsunami hazards is highest in the northern portion of the coast. The City of Seaside in Clatsop County has the highest exposure, the highest sensitivity, and the highest combined relative exposure and sensitivity to tsunamis. Results also indicate that the amount of city assets in tsunami-prone areas is weakly related to the amount of a community's land in this zone; the percentage of a city's assets, however, is strongly related to the percentage of its land that is in the tsunami-prone areas.

Figure 2-97. Number (A) and Percentage (B) of Residents in the Oregon Regulatory Tsunami Inundation Zone

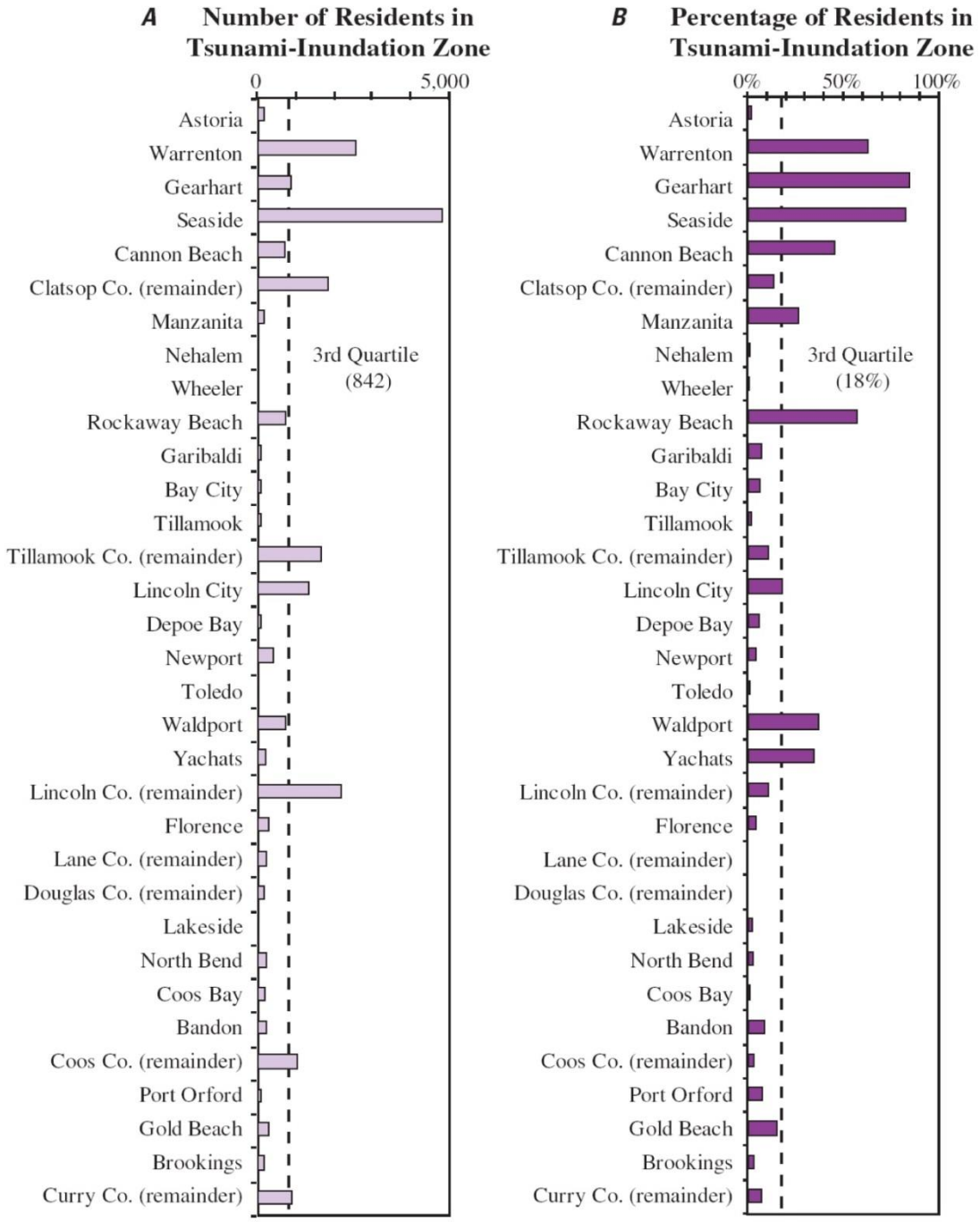

Source: Wood (2007)

STATE-OWNED/LEASED FACILITIES AND CRITICAL/ESSENTIAL FACILITIES

The following information is based on a State facility and critical/essential facility vulnerability assessment update completed by DOGAMI in 2014. See the State Risk Assessment, **Oregon Vulnerabilities** for more information.

Of the state 5,693 facilities evaluated, 676 are currently located within the tsunami hazard zone and have an estimated total value of $134 million (**Figure 2-98**). Of these, 105 are identified as State-owned/leased critical/essential facilities. An additional 243 non-State critical/essential facilities are also located with a tsunami hazard zone in Region 1.

Figure 2-98. State-Owned/Leased Facilities and Critical/Essential Facilities in a Tsunami Hazard Zone in Region 1

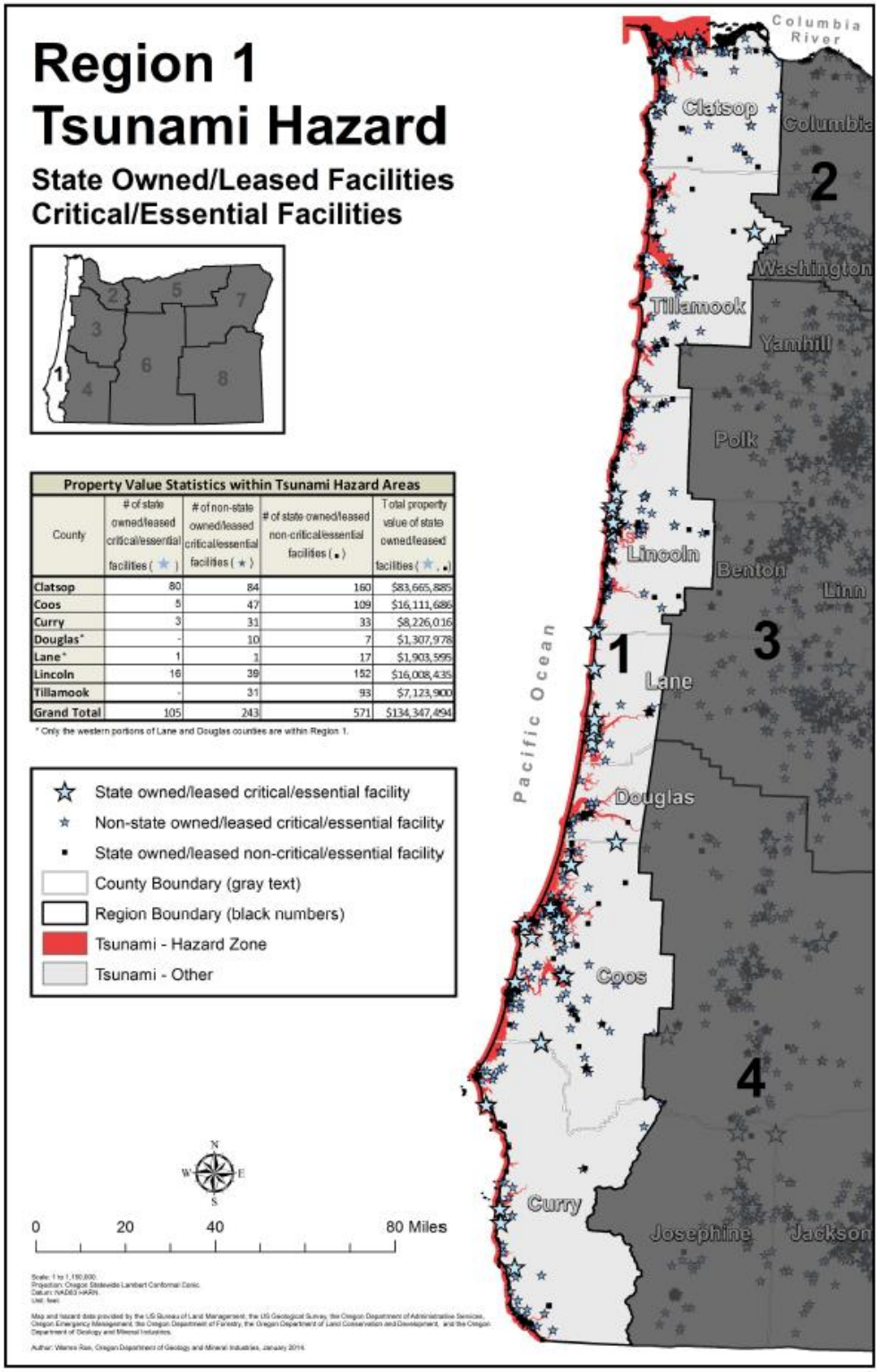

Property Value Statistics within Tsunami Hazard Areas				
County	# of state owned/leased critical/essential facilities (★)	# of non-state owned/leased critical/essential facilities (★)	# of state owned/leased non-critical/essential facilities (▪)	Total property value of state owned/leased facilities (★ , ▪)
Clatsop	80	84	160	$83,665,885
Coos	5	47	109	$16,111,686
Curry	3	31	33	$8,226,016
Douglas*	-	10	7	$1,307,978
Lane*	1	1	17	$1,903,595
Lincoln	16	39	152	$16,008,435
Tillamook	-	31	93	$7,123,900
Grand Total	105	243	571	$134,347,494

* Only the western portions of Lane and Douglas counties are within Region 1.

Source: DOGAMI

Volcano

Characteristics

The volcanic Cascade Mountain Range is not within Region 1 counties; consequently, the risk from local volcano-associated hazards (e.g., lahars, pyroclastic flows, lava flows, etc.) is not a priority consideration to Coastal Oregon. However, there is some risk from volcanic ash fall. This fine-grained material, blown aloft during a volcanic eruption, can travel many miles from its source. For example, the cities of Yakima (80 miles) and Spokane (150 miles), Washington, were inundated with ash during the May 1980, Mount St. Helens eruption. Ash fall can reduce visibility to zero, and bring street, highway, and air traffic to an abrupt halt. The material is noted for its abrasive properties and is especially damaging to machinery. It would be prudent for communities that may be exposed to ash fall to identify disposal areas for large quantities of ash. Part of Clatsop County borders the Columbia River, which in theory makes it vulnerable to lahars or mudflows carried by the river. Although remote, such an event cannot be dismissed out of hand. A lahar or mudflow that traveled down Washington's Cowlitz River following the eruption of Mount St. Helens, filled the Columbia River channel overnight from its previous 40-foot depth to a mere 14 feet. This delayed ship movements in the vicinity of the Cowlitz for months (Wolfe and Pierson, 1995).

Historic Volcanic Events

There are no significant volcanoes within Region 1; and there are have been no historic volcano-related events.

Probability and Vulnerability

As stated in the State Risk Assessment, **Section 2.2.2.4, Local and State Vulnerability Assessment Comparison**, different methods are used to assess risk at local and state levels. All methods employ history, probability, and vulnerability data to determine probability and vulnerability scores for each hazard. These scores identify high priority areas to which local and state governments can target mitigation actions. The challenge with these varied methodologies is that access to, interpretation of, and scale of the data is not necessarily the same at local and state levels. As a result, local and state probability and vulnerability scores for a specific hazard in a specific community are not always the same. In some instances, probability and vulnerability scores are even quite different. The state recognizes these inconsistencies and has prioritized the analysis of local and state probability and vulnerability scores during the next plan update. A description of how the High (H), Moderate (M), and Low (L) scores in the local probability and vulnerability tables in this section were determined is provided in the State Risk Assessment **Section 2.2.2.2, Local Vulnerability Assessments**. The complete "OEM Hazard Analysis Methodology" is located in **Appendix 9.1.16**.

Probability

Local Assessment

Based on the OEM Hazard Analysis conducted by county emergency program managers, the probability (High, Moderate, Low) that Region 1 will experience volcanic hazards is depicted in **Table 2-104**. In some cases, counties either did not rank a particular hazard or did not find it to be a significant consideration, noted with a dash (—).

Table 2-104. Local Probability Assessment of Volcanic Hazards in Region 1

	Clatsop	Coos	Curry	Douglas	Lane	Lincoln	Tillamook
Probability	M	M	L	—	—	L	M

Source: Oregon Office of Emergency Management, November 2013, County Hazard Analysis Scores

State Assessment

Mount St. Helens is a probable source of ash fall and lahars that can reach the Columbia River. The probability of coastal counties receiving ash fall is about 1 in 10,000—with a large portion of Curry County being even less (Sherrod et al., 1997). A lahar mudflow that traveled down Washington's Cowlitz River following the 1980 eruption of Mount St. Helens filled the Columbia River channel overnight from its previous 40-foot depth to a mere 14 feet. This delayed ship movements for months.

Vulnerability

Local Assessment

Based on the OEM Hazard Analysis conducted by county emergency program managers, the region's vulnerability (High, Moderate, Low) to volcanic hazards is depicted in **Table 2-105** below. In some cases, counties either did not rank a particular hazard or did not find it to be a significant consideration, noted with a dash (—).

Table 2-105. Local Vulnerability Assessment of Volcanic Hazards in Region 1

	Clatsop	Coos	Curry	Douglas	Lane	Lincoln	Tillamook
Vulnerability	M	M	H	—	—	L	M

Source: Oregon Office of Emergency Management, November 2013, County Hazard Analysis Scores

State Assessment

Of the communities identified by DOGAMI as being most vulnerable to volcano hazards, none of these communities reside in Region 1. However, as noted earlier, there is some risk of ash fall that can be especially damaging to machinery. Although remote, the threat of lahars or volcanic related mudflows could impact the shipping industry on the Columbia River in Region 1.

Wildfire

Characteristics

Existing development near wildland areas combined with the spread of gorse and other flammable plant species throughout the region is increasing the level of wildfire risk. Wildfires in the wildland-urban interface (WUI) pose serious threats to life and endanger property, critical infrastructure, water resources, and valued commercial and ecological forest resources. While the region is characterized as moist and regarded as lower than normal fire danger, some the largest fire events have occurred in this area. The historic Tillamook Burn, comprising devastating wildfires every six years between 1933 and 1951, burned a total of 355,000 acres. Much of the burn was attributed to powerful east wind events and heavy fuels.

Historically, lighting has been the primary ignition source of wildfires in the region. Weather patterns from May through October are characterized by periods of drought separated by storms that produce dry forest fuels followed by frequent lightning strikes, a common source of ignitions. During the past two decades, fires caused by human activities were more frequent than those ignited by natural processes.

Long periods of drought are common during the summer and electrical storms are a common cause of wildfire. These types of storms are most frequent from May through October. Long periods of drought during the summer months also create challenges for wildfire responders. Many small rural communities lack the type of water systems that make water accessible for fire suppression. Instead fire fighters in these areas are often dependent on water from ponds, creeks and rivers. Often in the mid to late summer months, these sources are low or completely dry.

Wind direction changes to an easterly flow in early fall when landscapes are at their driest. These “east wind events” resemble the well-known Santa Anna winds of southern California that produce large, destructive wildfires.

Wildfires have played a significant role in shaping the species composition and forest structure in the region. Intensive fire suppression has resulted in forest fuel buildup and changes in species composition and structure in the past 60 years.

Coastal and Lower Columbia River counties are heavily timbered and have a long history of devastating forest fires. Some of the history is derived from Native Americans who recall extensive forest fires before the arrival of Euro-Americans. Fires involving the wildland interface occur in portions of the state where urbanization and natural vegetation fuels allow a fire to spread rapidly from natural fuels to structures and vice versa. Especially in the early stage of such fires, structural fire suppression resources can be quickly overwhelmed increasing the number of structures destroyed. Such fires are known for the large number of structures that are simultaneously exposed to fire, increasing the total losses per structure ignited. Nationally, wildland interface fires commonly produce widespread, extreme losses. Thus far, Oregon has escaped the level of property losses experienced by neighboring states.

Gorse, a spiny evergreen shrub, was introduced in south coastal Oregon from Europe. It has become an established invasive weed that displaces native vegetation, significantly altering the native vegetation patterns. Because Gorse is highly flammable, it increases wildfire risk

wherever it spreads. Infestations of Gorse are particularly common along the coastal area; these areas are a major concern for wildfire managers.

Wildfire managers in the southern part of the region are also concerned with the spread of Port-Orford-Cedar root disease and Sudden Oak Death. Trees infected by these pathogens are at increased risk to wildfire and vegetation management activities need to be conducted in a way that minimizes the spread of disease pathogens. The Rogue River-Siskiyou National Forest, Bureau of Land Management, Oregon Department of Forestry and Oregon State Parks have implemented actions to manage the spread of these pathogens.

Historic Wildfire Events

Table 2-106. Historic Wildfires in Region 1

Date	Name of Fire	Location	Characteristics	Remarks
1846	Yaquina	Lincoln and Lane Counties	> 450,000 acres	event related by Native American hunters
1853	Nestucca		> 320,000 acres	
1868	Coos Bay	Coos	296,000 acres	
1922	Astoria	downtown City of Astoria	many buildings (32 city blocks burned!)	early December structural fire most likely not related to wildfire
1933	Tillamook		240,000 acres	the Tillamook Forest burned every six years between 1933 and 1951; total acreage burned was over 350,000 acres; together, the four events are called the Tillamook Burn; dry forest conditions seems to have been a major factor (Taylor)
1936	Bandon		143,000 acres	
1939	Saddle Mountain	Clatsop County	207,000 acres	
1945	Wilson River / Salmon-berry	Tillamook County	173,000 acres	
1951	North Fork / Elkhorn	Tillamook County	33,000 acres	
2002	Florence/Biscuit	Curry County	almost 500,000 acres (perimeter)	largest forest fire in Oregon since arrival of Euro-Americans; the perimeter contained many unburned islands within the overall acreage

Source: Brian Ballou, 2002, A Short History of Oregon Wildfires, Oregon Department of Forestry, unpublished; unknown sources from previous versions of the Oregon NHMP

Probability and Vulnerability

As stated in the State Risk Assessment, **Section 2.2.2.4, Local and State Vulnerability Assessment Comparison**, different methods are used to assess risk at local and state levels. All methods employ history, probability, and vulnerability data to determine probability and vulnerability scores for each hazard. These scores identify high priority areas to which local and state governments can target mitigation actions. The challenge with these varied methodologies is that access to, interpretation of, and scale of the data is not necessarily the same at local and state levels. As a result, local and state probability and vulnerability scores for a specific hazard in a specific community are not always the same. In some instances, probability and vulnerability scores are even quite different. The state recognizes these inconsistencies and has prioritized the analysis of local and state probability and vulnerability scores during the next plan update. A description of how the High (H), Moderate (M), and Low (L) scores in the local probability and vulnerability tables in this section were determined is provided in the State Risk Assessment **Section 2.2.2.2, Local Vulnerability Assessments**. The complete "OEM Hazard Analysis Methodology" is located in **Appendix 9.1.16**.

Probability

Local Assessment

Based on the OEM Hazard Analysis conducted by county emergency program managers, the probability (High, Moderate, Low) that Region 1 will experience wildfire is depicted in **Table 2-107**.

Table 2-107. Local Probability Assessment of Wildfire in Region 1

	Clatsop	Coos	Curry	Douglas	Lane	Lincoln	Tillamook
Probability	H	M	H	M	L	H	M

Source: Oregon Office of Emergency Management, November 2013, County Hazard Analysis Scores

State Assessment

The potential that wildland fires, both small and large, will threaten life, property and natural resources is a reality. Fire statistics show that fire incident rates, and therefore risks, are prevalent in the WUI areas. Population growth and development continue to encroach into and fragment forests. The natural ignition of forest fires is largely a function of weather and fuel; human-caused fires add another dimension to the probability. Dry and diseased forests can be mapped accurately and some statement can be made about the probability of lightning strikes. Each forest is different and consequently has different probability/recurrence estimates.

The probability of significant fire activity occurring in Region 1 is most likely during the late summer and early fall months when temperatures remain high, vegetation has had the entire summer to dry out and east winds are more prevalent coming out of the Columbia Gorge in the north and Chetco drainages in the south portions of the region.

Vulnerability

Local Assessment

Based on the OEM Hazard Analysis conducted by county emergency program managers, the region's vulnerability (High, Moderate, Low) to wildfire is depicted in **Table 2-108**.

Table 2-108. Local Vulnerability Assessment of Wildfire in Region 1

	Clatsop	Coos	Curry	Douglas	Lane	Lincoln	Tillamook
Vulnerability	H	M	H	M	L	M	H

Source: Oregon Office of Emergency Management, November 2013, County Hazard Analysis Scores

State Assessment

Most counties within Region 1 have low to moderate risk from wildfire based primarily on cool, moist weather conditions. However, this region has had some of the largest wildfires that posed threats to communities when they occurred. The 1936 Bandon Fire is a prime example of a fire that, when combined with heavy fuels (gorse) and powerful dry east winds, an entire city was destroyed killing 13 people.

Gorse, brush and timber still make up much of the landscape in Region 1. Given the right conditions, this region's vulnerability to wildfire exists. However, due to infrequent fire activity, the level of vulnerability can be categorized as moderate. A large wildfire in this region would affect local economies that rely on tourism and recreation dollars.

The economic stability of the region is dependent on a major state highway (Hwy 101) that runs along the Oregon Coast. Should a major wildfire or other natural event (such as a tsunami) threaten or impact this major thoroughfare, coastal tourism and recreational economies would come to a halt.

Based on data from the 2013 West Wide Wildfire Risk Assessment, in Region 1, Douglas County has a high percentage of wildland acres subject to Fire Risk, Wildland Development Areas, and Fire Effects, making it especially vulnerable. Note: WWRA data does not differentiate between coastal and non-coastal Douglas County. Therefore, all of Douglas County is considered most vulnerable to wildfire.

In addition, each year a significant number of people build homes within or on the edge of the forest (urban-wildland interface), thereby increasing wildfire hazards. These communities have been designated "Interface Communities" and included in **Table 2-109**.

Table 2-109. Wildland-Urban Interface Communities in Region 1

Clatsop	Coos	Curry	Douglas	Lane	Lincoln	Tillamook	
Arch Cape	Bandon	Agness	Gardiner	Dunes City	Depoe Bay	Bay City	Oceanside
Astoria	Charleston	Brookings	Reedsport	Florence	E. Lincoln Co.	Beaver	Oretown
Brownsmead	Coos Bay	Gold Beach	Winchester Bay	Mapleton	Elk City	Blaine	Pacific City
Cannon Beach	Coquille	Langlois		Swisshome	Lincoln City	Cape Meares	Pleasant Valley
Coastal Strip	Dora	Nesika Beach		Triangle Lake	Newport	Cloverdale	Rockaway
Elsie-Vinemaple	Fairview	Port Orford			Otter Rock	Foley Creek	Sandlake
Fern Hill	Green Acres				Rose Lodge	Garibaldi	Siskeyville
Ft. Clatsop	Lakeside				Seal Rock	Hebo	Tierra del Mar
Hamlet	Millington				Siletz	Hemlock	Tillamook
Hewell	Myrtle Point				Tidewater	Jordan Creek	Winema Beach
Knappa-Svensen	North Bend				Toledo	Lees Camp	Woods
Lewis and Clark	Powers				Waldport	Nehalem Bay	
Necanicum	Saunders Lake				Yachats	Neskowin	
Olney	Sumner					Netarts	
West Port							

Source: Oregon Dept. of Forestry Statewide Forest Assessment September, 2006

STATE-OWNED/LEASED FACILITIES AND CRITICAL/ESSENTIAL FACILITIES

The following information is based on a State facility and critical/essential facility vulnerability assessment update completed by DOGAMI in 2014. See the State Risk Assessment, **Oregon Vulnerabilities** for more information.

Of the 5,693 State facilities evaluated, 796 are within a wildfire hazard zone in Region 1 and total about $186 million in value (**Figure 2-99**). Among those, 98 are state critical/essential facilities. An additional 408 non-State critical/essential facilities are located in a wildfire hazard zone in Region 1.

Figure 2-99. State-Owned/Leased Facilities and Critical/Essential Facilities in a Wildfire Zone in Region 1

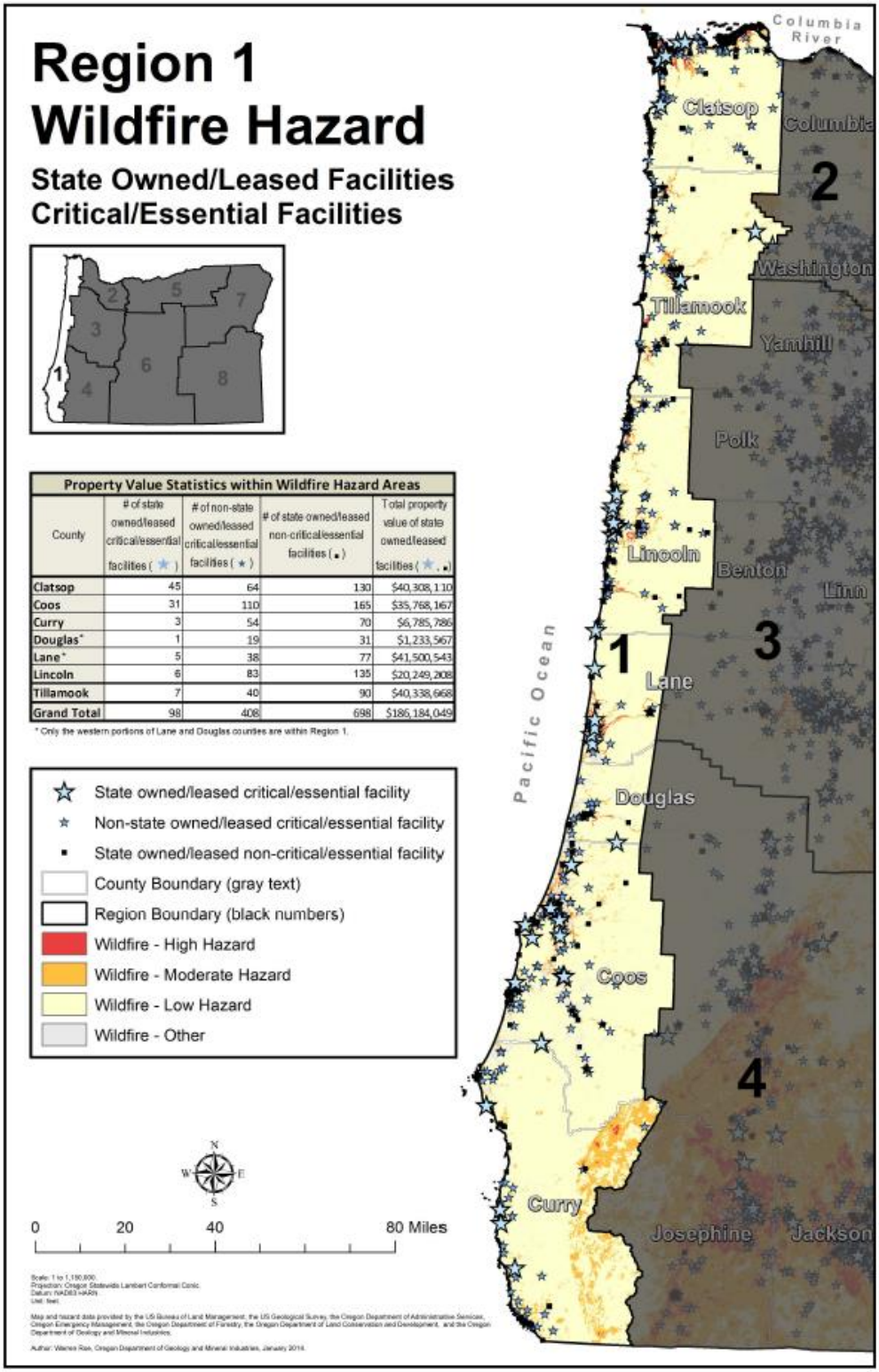

Property Value Statistics within Wildfire Hazard Areas				
County	# of state owned/leased critical/essential facilities (★)	# of non-state owned/leased critical/essential facilities (★)	# of state owned/leased non-critical/essential facilities (▪)	Total property value of state owned/leased facilities (★ , ▪)
Clatsop	45	64	130	$40,308,110
Coos	31	110	165	$35,768,167
Curry	3	54	70	$6,785,786
Douglas*	1	19	31	$1,233,567
Lane*	5	38	77	$41,500,543
Lincoln	6	83	135	$20,249,208
Tillamook	7	40	90	$40,338,668
Grand Total	98	408	698	$186,184,049

* Only the western portions of Lane and Douglas counties are within Region 1.

Source: DOGAMI

Windstorm

Characteristics

High winds can be expected throughout Region 1, due to their coastal location. Destructive wind storms are less frequent, and their pattern is fairly well known. They form over the North Pacific during the cool months (October through March), move along the coast and swing inland in a northeasterly direction. Wind speeds vary with the storms. Gusts exceeding 100 miles per hour have been recorded at several coastal locations (**Table 2-110**), but lessen as the storm moves inland. These storms can be very destructive as documented in the Columbus Day Storm of October, 1962. Less destructive storms usually topple trees, power lines, and cause building damage. Flooding can be an additional problem. A large percentage of Oregon's annual precipitation comes from these events (Taylor and Hatton (1999); FEMA-1405-DR-OR, 2002YEAR, Reducing Windstorm Damage to Property and Electrical Utilities).

Tornadoes

Most people do not associate tornadoes with the State of Oregon, and certainly not in coastal areas. Nevertheless, they have occurred in Region 1, the first of which was recorded in 1897. They are characteristically brief and small, but also damaging.

Historic Windstorm Events

Table 2-110. Historic Windstorms in Region 1

Date	Location	Description	Remarks
Jan. 1880	western Oregon	very high winds, 65-80 mph near Portland	flying debris; fallen trees
Jan. 1921	Oregon coast / Lower Columbia	winds 113 mph at mouth of Columbia; gusts at Astoria, 130 mph	widespread damage
Apr. 1931	western Oregon	Unofficial reports of wind speeds up to 78 mph	widespread damage
Nov. 1951	most of Oregon	winds 40–60 mph with 75-80 mph gusts	widespread damage, especially to transmission lines
Dec. 1951	most of Oregon	winds, 60–100 mph, strongest along coast	many damaged buildings; telephone/power lines down
Dec. 1955	western Oregon	wind gusts at North Bend 90 mph	significant damage to buildings and farms
Jan. 1956	western Oregon	heavy rains, high winds, mud slides	estimated damage: $95,000 (1956 dollars)
Nov. 1958	most of Oregon	wind gusts to 75 mph at Astoria; gusts to 131 mph at Hebo	damage to buildings and utility lines
Nov. 1962	statewide	wind speeds of 131 mph on the Oregon coast (Columbus Day Windstorm Event)	Oregon's most destructive storm: 23 fatalities; damage at $170 million
Mar. 1963	Coast and NW Oregon	100 mph gusts (unofficial)	widespread damage
Oct. 1967	western and N. Oregon	winds on Oregon Coast 100-115 mph	significant damage to buildings, agriculture, and timber
Mar. 1971	most of Oregon	notable damage in Newport	falling trees took out power lines; building damage

Date	Location	Description	Remarks
Jan. 1986	N and central Oregon coast	75 mph winds	damaged trees, buildings, power lines
Jan. 1987	Oregon coast	wind gusts to 96 mph at Cape Blanco	significant erosion (highways and beaches); several injuries
Dec. 1987	Oregon coast / NW Oregon	winds on coast 60 mph	saturated ground enabled winds to uproot trees
Mar. 1988	N. and central coast	wind gusts 55–75 mph	one fatality near Ecola State Park; uprooted trees
Jan. 1990	statewide	100 mph winds in Netarts and Oceanside	one fatality; damaged buildings; falling trees (FEMA-853-DR-Oregon)
Feb. 1990	Oregon coast	wind gusts of 53 mph at Netarts	damage to docks, piers, boats
Jan. 1991	most of Oregon	winds of 63 mph at Netarts. 57 at Seaside	75-foot trawler sank NW of Astoria
Nov. 1991	Oregon coast	slow-moving storm; 25-foot waves off shore	buildings, boats, damaged; ransmission lines down
Jan. 1992	southwest Oregon	wind gusts of 110 mph at Brookings	widespread damage
Jan. 1993	Oregon coast / N. Oregon	Tillamook wind gusts at 98 mph	widespread damage, esp. Nehalem Valley
Dec. 1995	statewide	wind gusts over 100 mph. Sea Lion Caves: 119 mph; followed path of Columbus Day Storm (Dec. 1962)	four fatalities; many injuries; widespread damage (FEMA-1107-DR-Oregon)
Nov. 1997	western Oregon	winds of 89 mph at Florence. 80 mph at Netarts and Newport	severe beach erosion; trees toppled
Feb. 2002	SW Oregon	75–100 mph on the SW coast (Douglas, Coos, and Curry Counties)	widespread loss of electricity and damage to public utility infrastructure (FEMA-1405-DR-Oregon)
Apr. 2004	Lane County		$5,000 in property damage (figure includes damages outside of Lane County)
Dec. 2004	Lane County		$6,250 in property damage (figure includes damages outside of Lane County)
Dec. 2004	Lincoln County		$6,250 in property damage (figure includes damages outside of Lincoln County)
Dec. 2004	Tillamook County		$6,250 in property damage (figure includes damages outside of Tillamook County)
Dec. 2004	Clatsop County		$6,250 in property damage (figure includes damages outside of Clatsop County)
Jan. 2006	Clatsop, Tillamook, Lincoln, Lane Counties	two storm events with high winds of 86 mph and 103 mph	$244,444 and $144,444 in estimated property damage among all four coastal counties; the storm also impacted 5 other counties outside Region 1; total damages equal $300,000 and $200,000, respectively
Feb. 2006	Clatsop, Tillamook, Lincoln, Lane Counties	wind storm event with winds measured at 77 mph	$150,000 and $91,600 in estimated property damage among all four coastal counties; the storm also impacted nine other counties outside of Region 1; total damages equal $300,000 and $275,000

Date	Location	Description	Remarks
Mar. 2006	Clatsop, Tillamook, Lincoln, Lane Counties	two wind storm events with winds measured at 60 mph and 75 mph	$75,000 and $211,000 in estimated property damage among all four coastal counties; the storms also impacted 10 other counties outside of Region 1; total damages equal $75,000 and $475,000
Nov. 2006	Coos, Curry, Douglas Counties	storm with winds measured at 70 mph.	total of $10,000 in damages
Dec. 2006	Coos, Curry, Douglas Counties	storm with winds measured at 90 mph	total of $225,000 in estimated damages for Coos, Curry, and Douglas Counties; the storm also impacted Josephine County, leading to a total storm damage of $300,000
Dec. 2006	Clatsop, Tillamook Counties	storm with high winds	total of $10,000 in damages
Nov. 2007	Clatsop, Tillamook Counties	storm with high winds	total of $10,000 in damages
Dec. 2007	Clatsop, Tillamook Counties	series of powerful Pacific storms	resulted in Presidential Disaster Declaration; $180 million in damage in the state, power outages for several days, and five deaths attributed to the storm
Dec. 2008	Clatsop, Lane, Tillamook, Lincoln Counties	intense wind and rain events	resulted in nearly $8 million in estimated property and crop damages for Clatsop, Lane, Tillamook, & Lincoln Counties

Sources: Taylor and Hatton (1999); Hazards and Vulnerability Research Institute (2007); Spatial Hazard Events and Losses Database for the United States, Version 5.1 [Online Database]. Columbia, SC: University of South Carolina. Available from http://www.sheldus.org

Table 2-111. Tornadoes Recorded in Region 1

Date	Location	Remarks
June 1897	Bay City, Oregon	observed, but no damage recorded
Oct. 1934	Clatskanie, Oregon	observed. No damage
Apr. 1960	Coquille, Oregon	accompanied by heavy rain; no damage
Nov. 1965	Rainier, Oregon	crossed Columbia River; two buildings damaged
Oct. 1966	Seaside, Oregon	windows broken, telephone lines down, outdoor signs destroyed
Oct, 1967	Near Astoria, Oregon airport	began over ocean and moved inland. Several homes and commercial buildings damaged
Dec, 1973	Newport, Oregon	some roof damage
Dec. 1975	Tillamook, Oregon	90 mph wind speed; damage to several buildings
Aug. 1978	Scappoose, Oregon	manufactured home destroyed; other damage
Mar. 1983	Brookings, Oregon	minor damage
Nov. 1984	Waldport, Oregon	damage to automobiles and roofs
Feb. 1994	Near Warrenton, Oregon	damage in local park
Nov. 2002	Curry County, Oregon	$500,000.00 in property damage
Nov. 2009	Lincoln County, Oregon	$35,000 in property damage, damage to homes and automobiles

Sources: National Weather Service, Portland; Taylor and Hatton (1999); National Climatic Data Center (2013) Storm Events Database http://www.ncdc.noaa.gov/stormevents/; Hazards & Vulnerability Research Institute (2007). The Spatial Hazard Events and Losses Database for the United States, Version 5.1 [Online Database]. Columbia, SC: University of South Carolina. Available from http://www.sheldus.org , National Climatic Data Center (2013). US Tornado Climatology. http://www.ncdc.noaa.gov/oa/climate/severeweather/tornadoes.html

Probability and Vulnerability

As stated in the State Risk Assessment, **Section 2.2.2.4, Local and State Vulnerability Assessment Comparison**, different methods are used to assess risk at local and state levels. All methods employ history, probability, and vulnerability data to determine probability and vulnerability scores for each hazard. These scores identify high priority areas to which local and state governments can target mitigation actions. The challenge with these varied methodologies is that access to, interpretation of, and scale of the data is not necessarily the same at local and state levels. As a result, local and state probability and vulnerability scores for a specific hazard in a specific community are not always the same. In some instances, probability and vulnerability scores are even quite different. The state recognizes these inconsistencies and has prioritized the analysis of local and state probability and vulnerability scores during the next plan update. A description of how the High (H), Moderate (M), and Low (L) scores in the local probability and vulnerability tables in this section were determined is provided in the State Risk Assessment **Section 2.2.2.2, Local Vulnerability Assessments**. The complete "OEM Hazard Analysis Methodology" is located in **Appendix 9.1.16**.

Probability

Local Assessment

Based on the OEM Hazard Analysis conducted by county emergency program managers, the probability (High, Moderate, Low) that Region 1 will experience windstorms is depicted in **Table 2-112**.

Table 2-112. Local Probability Assessment of Windstorm in Region 1

	Clatsop	Coos	Curry	Douglas	Lane	Lincoln	Tillamook
Probability	H	H	H	H	H	H	H

Source: Oregon Office of Emergency Management, November 2013, County Hazard Analysis Scores

State Assessment

High winds occur yearly in Region 1. The 100-year event is considered to be a storm with 1 minute average winds of 90 miles per hour. A 50-year event has average winds of 80mph and a 25-year event has winds of 75 miles per hour.

Vulnerability

Local Assessment

Based on the OEM Hazard Analysis conducted by county emergency program managers, the region's vulnerability (High, Moderate, Low) to windstorm is depicted in **Table 2-113**.

Table 2-113. Local Vulnerability Assessment of Windstorm in Region 1

	Clatsop	Coos	Curry	Douglas	Lane	Lincoln	Tillamook
Vulnerability	H	H	H	M	H	H	H

Source: Oregon Office of Emergency Management, November 2013, County Hazard Analysis Scores

State Assessment

Many buildings, utilities, and transportation systems within Region 1 are vulnerable to wind damage. This is especially true in open areas, such as along the Oregon Coast, natural grasslands, or farmland. It also is true in forested areas, along tree-lined roads and electrical transmission lines, and on residential parcels—where trees have been planted or left for aesthetic purposes. All the coastal counties are most vulnerable to windstorm damage.

Oregon's history of wind damage underscores the need for a comprehensive wind-hazard mitigation program. The necessity of such an action is partly supported in an after-action report focusing on western Oregon's high wind event of February 7, 2002 (Hazard Mitigation Survey Team Report, FEMA-1405-DR-OR). Other historic events (e.g., 1962 Columbus Day Storm) provide additional insights.

Structures most vulnerable to high winds in Region 1 include insufficiently-anchored manufactured homes and older buildings in need of roof repair. Section 307 of the Oregon Building Code identifies high wind areas along the Oregon Coast and sets anchoring standards for manufactured homes located in those areas. It is essential that coastal counties ensure that

the standards are enforced. The Oregon Department of Administrative Service's inventory of State-owned and operated buildings includes an assessment of roof conditions as well as the overall condition of the structure.

Fallen trees are especially troublesome. They can block roads and rails for long periods, which can affect emergency operations. In addition, uprooted or shattered trees can down power and/or utility lines, effectively bringing local economic activity and other essential activities to a standstill. Much of the problem may be attributed to a shallow or weakened root system in saturated ground. Many roofs have been destroyed by uprooted ancient trees growing next to a house. In some situations, strategic pruning may be the answer. Prudent counties will work with utility companies in identifying problem areas and establishing a tree maintenance/removal program.

Tree-lined coastal roads and highways present a special problem. This is because much of the traveling public enjoys the beauty of forested corridors and most certainly would be concerned with any sort of tree removal program. In short, any "safety" program involving tree removal must be convincing, minimal, and involve a variety of stakeholders.

Wind-driven waves are common along the Oregon coast and are responsible for road and highway wash-outs and the erosion of beaches and headlands. These problems are addressed in the Flood section of this regional analysis. Unlike Oregon's Willamette Valley (Regions 2 and 3), there are no water-borne ferry systems in Region 1 whose operations would be affected by high winds. Bridges spanning bays or the lower Columbia River would be closed during high wind periods.

Winter Storm

Characteristics

Severe winter weather in Region 1 is characterized by extreme cold, snow, ice, and sleet. Snow and ice are less common in the coastal regions, but often bring flooding after snow melts. Flooding is where the problem begins. See the **Flood** section in this regional analysis for more about flooding along the Oregon Coast.

Historic Winter Storm Events

Table 2-114. Historic Winter Storms in Region 1

Date	Location	Description
Jan. 1998	Clatsop County	trees and large tree limbs were knocked down causing widespread power outages; citizens urged to stay home; 3 known fatalities
Jan. 2002	statewide	strong winter storm with high winds at coast and heavy snows to the inland areas of Northwest Oregon; Florence had 46 mph sustained winds and 36 mph gusts to 63 mph, Newport Jetty 39 mph with gusts to 53 mph, and Garibaldi 42 mp; 32 inches of snow at Timberline Lodge on Mount Hood and 30 inches at Santiam Pass
Jan. 2004	statewide	frigid arctic air mass, heavy snow, sleet and freezing rain; weight from the snow and ice buildup resulted in widespread downed trees and power lines, leaving 46,000 customers without power, and collapsed roofs; Oregon Governor Kulongoski estimated cost of damages to public property at $16 million
Dec. 2008	northern Oregon coast	third unusually cold storm system that season with heavy snow in northwest Oregon; heavy snowfall across northwest Oregon; 11–24 inches of snow in the north Oregon Coast Range

Source: National Weather Service

Probability and Vulnerability

As stated in the State Risk Assessment, **Section 2.2.2.4, Local and State Vulnerability Assessment Comparison**, different methods are used to assess risk at local and state levels. All methods employ history, probability, and vulnerability data to determine probability and vulnerability scores for each hazard. These scores identify high priority areas to which local and state governments can target mitigation actions. The challenge with these varied methodologies is that access to, interpretation of, and scale of the data is not necessarily the same at local and state levels. As a result, local and state probability and vulnerability scores for a specific hazard in a specific community are not always the same. In some instances, probability and vulnerability scores are even quite different. The state recognizes these inconsistencies and has prioritized the analysis of local and state probability and vulnerability scores during the next plan update. A description of how the High (H), Moderate (M), and Low (L) scores in the local probability and vulnerability tables in this section were determined is provided in the State Risk Assessment **Section 2.2.2.2, Local Vulnerability Assessments**. The complete "OEM Hazard Analysis Methodology" is located in **Appendix 9.1.16**.

Probability

Local Assessment

Based on the OEM Hazard Analysis conducted by county emergency program managers, the probability (High, Moderate, Low) that Region 1 will experience winter storms is depicted in **Table 2-115**. In some cases, counties either did not rank a particular hazard or did not find it to be a significant consideration, noted with a dash (—).

Table 2-115. Local Probability Assessment of Winter Storm in Region 1

	Clatsop	Coos	Curry	Douglas	Lane	Lincoln	Tillamook
Probability	H	H	—	H	L	—	H

Source: Oregon Office of Emergency Management, November 2013, County Hazard Analysis Scores

State Assessment

Based on historical data, severe winter storms could occur about every four years in this region. We can expect to have continued annual storm events in this region however there is no statistical data available other than the historical events that have occurred upon which to base these judgments. There is no statewide program to study the past, present and potential future impacts of winter storms in the state of Oregon at this time.

Vulnerability

Local Assessment

Based on the OEM Hazard Analysis conducted by county emergency program managers, the region's vulnerability (High, Moderate, Low) to winter storms is depicted in **Table 2-116**. In some cases, counties either did not rank a particular hazard or did not find it to be a significant consideration. These cases are noted with a dash (—).

Table 2-116. Local Vulnerability Assessment of Winter Storms in Region 1

	Clatsop	Coos	Curry	Douglas	Lane	Lincoln	Tillamook
Vulnerability	H	H	—	M	L	—	H

Source: Oregon Office of Emergency Management, November 2013, County Hazard Analysis Scores

State Assessment

Severe winter weather in Region 1 is characterized by extreme cold, snow, ice, and sleet. These conditions bring widespread power outages and road closures due to down trees from the heavy ice. These events close roads and isolate communities. Due to the logistics of the coastal regions many of the communities may become isolated due to winter storms. Countywide road closures can cause considerable travel delays. Communities in Region 1 that may be impacted by severe winter storms include Astoria, Cannon Beach, Rockaway Beach, Oceanside, Lincoln City, Depot Bay and Newport.