

BEFORE THE DEPARTMENT OF ADMINISTRATIVE SERVICES,
THE DEPARTMENT OF LAND CONSERVATION AND DEVELOPMENT OF
THE STATE OF OREGON

IN THE MATTER OF THE CLAIM FOR) FINAL ORDER A
COMPENSATION UNDER ORS 197.352) CLAIM NO. M125236
(BALLOT MEASURE 37) OF)
Dale Leroy Woods, CLAIMANT)

Claimant: Dale Leroy Woods (the Claimant)

Property: Township 16S, Range 14E, Section 11, Tax lot 1400, Crook County
(the Property)

Claim: The demand for compensation and any supporting information received from the
Claimant by the State of Oregon (the Claim).

Claimant submitted the Claim to the State of Oregon under ORS 197.352. Under OAR 125-145-0010 *et seq.*, the Department of Administrative Services (DAS) referred the Claim to the Department of Land Conservation and Development (DLCD) as the regulating entity. This order is based on the record herein, including the Findings and Conclusions set forth in the Final Staff Report and Recommendation of DLCD (the DLCD Report) attached to and by this reference incorporated into this order.

ORDER

The Claim is approved as to laws administered by DLCD and the Land Conservation and Development Commission (LCDC) for the reasons set forth in the DLCD Report, and subject to the following terms:

1. In lieu of compensation under ORS 197.352, the State of Oregon will not apply the following laws to Dale Leroy Woods' division of the 15-acre subject property into two- to five-acre parcels or to his development of a dwelling on each parcel: applicable provisions of Goal 3, ORS 215 and OAR 660, division 33. These land use regulations will not apply to Dale Leroy Woods only to the extent necessary to allow him to use the subject property for the use described in this report, and only to the extent that use was permitted when he acquired the property on December 15, 1972.
2. The action by the State of Oregon provides the state's authorization to Dale Leroy Woods to use the subject property for the use described in this report, subject to the standards in effect on December 15, 1972.
3. To the extent that any law, order, deed, agreement or other legally enforceable public or private requirement provides that the subject property may not be used without a permit, license or other form of authorization or consent, the order will not authorize the use of the property


unless Dale Leroy Woods first obtains that permit, license or other form of authorization or consent. Such requirements may include, but are not limited to: a building permit, a land use decision, a "permit" as defined in ORS 215.402 or 227.160, other permits or authorizations from local, state or federal agencies and restrictions on the use of the subject property imposed by private parties.

4. Any use of the subject property by Dale Leroy Woods under the terms of the order will remain subject to the following laws: (a) those laws not specified in (1) above; (b) any laws enacted or enforced by a public entity other than the Commission or the department; and (c) those laws not subject to ORS 197.352 including, without limitation, those laws exempted under ORS 197.352(3).

5. Without limiting the generality of the foregoing terms and conditions, in order for the Dale Leroy Woods to use the subject property, it may be necessary for him to obtain a decision under ORS 197.352 from a city and/or county and/or metropolitan service district that enforces land use regulations applicable to the property. Nothing in this order relieves Dale Leroy Woods from the necessity of obtaining a decision under ORS 197.352 from a local public entity that has jurisdiction to enforce a land use regulation applicable to a use of the subject property by Dale Leroy Woods.


This Order is entered by the Director of the DLCD as a final order of DLCD and the Land Conservation and Development Commission under ORS 197.352, OAR 660-002-0010(8), and OAR 125, division 145, and by the Administrator for the State Services Division of the DAS as a final order of DAS under ORS 197.352, OAR 125, division 145, and ORS 293.

FOR DLCD AND THE LAND
CONSERVATION AND
DEVELOPMENT COMMISSION:



Lane Shetterly, Director
DLCD
Dated this 25th day of October, 2006.

FOR the DEPARTMENT OF
ADMINISTRATIVE SERVICES:



David Hartwig, Administrator
DAS, State Services Division
Dated this 25th day of October, 2006.

NOTICE OF RIGHT TO APPEAL OR OTHER JUDICIAL RELIEF

You are entitled, or may be entitled, to judicial remedies including the following:

1. Judicial review under ORS 183.484: Judicial review under ORS 183.484 may be obtained by filing a petition for review within 60 days from the service of this order. A petition for judicial review under ORS 183.484 may be filed in the Circuit Court for Marion County or the Circuit Court in the county in which you reside.
2. A cause of action under ORS 197.352 (Measure 37 (2004)): If a land use regulation continues to apply to the subject property more than 180 days after the present owner of the property has made written demand for compensation under ORS 197.352, the present owner of the property, or any interest therein, shall have a cause of action in the circuit court in which the real property is located.

(Copies of the documents that comprise the record are available for review at the Department's office at 635 Capitol Street NE, Suite 150, Salem, Oregon 97301-2540)

FOR INFORMATION ONLY

The Oregon Department of Justice has advised the Department of Land Conservation and Development that "[i]f the current owner of the real property conveys the property before the new use allowed by the public entity is established, then the entitlement to relief will be lost."

BEFORE THE DEPARTMENT OF ADMINISTRATIVE SERVICES,
THE DEPARTMENT OF LAND CONSERVATION AND DEVELOPMENT OF
THE STATE OF OREGON

IN THE MATTER OF THE CLAIM FOR) FINAL ORDER B
COMPENSATION UNDER ORS 197.352) CLAIM NO. M125236
(BALLOT MEASURE 37) OF)
Karen Bugas and Becky Bucari, CLAIMANTS)

Claimants: Karen Bugas and Becky Bucari (the Claimants)

Property: Township 16S, Range 14E, Section 11, Tax lot 1400, Crook County
(the property)

Claim: The demand for compensation and any supporting information received
from the Claimants by the State of Oregon (the Claim).

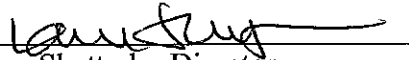
Claimants submitted the Claim to the State of Oregon under ORS 197.352. Under OAR 125-145-0010 *et seq.*, the Department of Administrative Services (DAS) referred the Claim to the Department of Land Conservation and Development (DLCD) as the regulating entity. This order is based on the record herein, including the Findings and Conclusions set forth in the Final Staff Report and Recommendation of DLCD (the DLCD Report) attached to and by this reference incorporated into this order.

ORDER


The Claim is denied as to laws administered by DLCD and the Land Conservation and Development Commission (LCDC) for the reasons set forth in the DLCD Report.

This Order is entered by the Director of the DLCD as a final order of DLCD and the Land Conservation and Development Commission under ORS 197.352, OAR 660-002-0010(8), and OAR chapter 125, division 145, and by the Administrator for the State Services Division of the DAS as a final order of DAS under ORS 197.352, OAR chapter 125, division 145, and ORS chapter 293.

FOR DLCD AND THE LAND
CONSERVATION AND
DEVELOPMENT COMMISSION:


Lane Shetterly, Director
DLCD
Dated this 25th day of October, 2006.

FOR THE DEPARTMENT OF
ADMINISTRATIVE SERVICES:


David Hartwig, Administrator
DAS, State Services Division
Dated this 25th day of October, 2006.

NOTICE OF RIGHT TO APPEAL OR OTHER JUDICIAL RELIEF

You are entitled, or may be entitled, to the following judicial remedies:

1. Judicial review under ORS 183.484: Judicial review under ORS 183.484 may be obtained by filing a petition for review within 60 days from the service of this order. A petition for judicial review under ORS 183.484 may be filed in the Circuit Court for Marion County or the Circuit Court in the county in which you reside.
2. A cause of action under ORS 197.352 (Measure 37 (2004)): If a land use regulation continues to apply to the subject property more than 180 days after the present owner of the property has made written demand for compensation under ORS 197.352, the present owner of the property, or any interest therein, shall have a cause of action in the circuit court in which the real property is located.

(Copies of the documents that comprise the record are available for review at the Department's office at 635 Capitol Street NE, Suite 150, Salem, Oregon 97301-2540)

ORS 197.352 (BALLOT MEASURE 37) CLAIM FOR COMPENSATION
OREGON DEPARTMENT OF LAND CONSERVATION AND DEVELOPMENT
Final Staff Report and Recommendation

October 25, 2006

STATE CLAIM NUMBER: M125236

NAMES OF CLAIMANTS: Dale Leroy Woods
Karen Bugas
Becky Bucari

MAILING ADDRESS: 1562 Southeast Elliot Ave.
Portland, Oregon 97214-4808

PROPERTY IDENTIFICATION: Township 16S, Range 14E, Section 11
Tax lot 1400
Crook County

OTHER CONTACT INFORMATION: Edward Fitch
Bryant, Emerson & Fitch, LLP
PO Box 457
Redmond, Oregon 97756-0457

DATE RECEIVED BY DAS: May 5, 2006

180-DAY DEADLINE: November 1, 2006

I. SUMMARY OF CLAIM

The claimants, Dale Leroy Woods, Karen Bugas and Becky Bucari, seek compensation in the amount of \$500,000 for the reduction in fair market value as a result of land use regulations that are alleged to restrict the use of certain private real property. The claimants desire compensation or the right to divide the 15-acre subject property into two- to five-acre parcels and to develop a dwelling on each parcel. The subject property is located at the geographic coordinates listed above, near Powell Butte, in Crook County. (See claim.)

II. SUMMARY OF STAFF RECOMMENDATION

Based on the findings and conclusions set forth below, the Department of Land Conservation and Development (the department) has determined that the claim is valid in part. Department staff recommends that, in lieu of compensation, the requirements of the following state laws enforced by the Land Conservation and Development Commission (the Commission) or the department not apply to Dale Leroy Woods' division of the 15-acre subject property into two- to five-acre parcels and to his development of a dwelling on each parcel: applicable provisions of Statewide Planning Goal 3 (Agricultural Lands), ORS 215 and Oregon Administrative Rules (OAR) 660,

division 33. These laws will not apply to Dale Leroy Woods only to the extent necessary to allow him to use the subject property for the use described in this report, and only to the extent that use was permitted when he acquired the property on December 15, 1972.

The department has further determined that the claim is not valid as to Karen Bugas and Becky Bucari because these claimants have not established their ownership of the property. (See the complete recommendation in Section VI. of this report.)

III. COMMENTS ON THE CLAIM

Comments Received

On August 24, 2006, pursuant to OAR 125-145-0080, the Oregon Department of Administrative Services (DAS) provided written notice to the owners of surrounding properties. According to DAS, one written comment was received in response to the 10-day notice.

The comment does not address whether the claim meets the criteria for relief under ORS 197.352. Comments concerning the effects a use of the subject property may have on surrounding areas are generally not something that the department is able to consider in determining whether to waive a state law. If funds do become available to pay compensation, then such effects may become relevant in determining which claims to pay compensation for instead of waive a state law. (See the comment letter in the department's claim file.)

IV. TIMELINESS OF CLAIM

Requirement

ORS 197.352(5) requires that a written demand for compensation be made:

1. For claims arising from land use regulations enacted prior to the effective date of Measure 37 (December 2, 2004), within two years of that effective date, or the date the public entity applies the land use regulation as an approval criteria to an application submitted by the owner, whichever is later; or
2. For claims arising from land use regulations enacted after the effective date of Measure 37 (December 2, 2004), within two years of the enactment of the land use regulation, or the date the owner of the property submits a land use application in which the land use regulation is an approval criteria, whichever is later.

Findings of Fact

This claim was submitted to DAS on May 5, 2006, for processing under OAR 125, division 145. The claim identifies all statewide planning regulations, goals and guidelines, ORS 215 and Crook County zoning as the basis for the claim. Only laws that were enacted or adopted prior to December 2, 2004, are the basis for this claim.

Conclusions

The claim has been submitted within two years of the effective date of Measure 37 (December 2, 2004), based on land use regulations enacted or adopted prior to December 2, 2004, and is therefore timely filed.

V. ANALYSIS OF CLAIM

1. Ownership

ORS 197.352 provides for payment of compensation or relief from specific laws for “owners” as that term is defined in ORS 197.352. ORS 197.352(11)(C) defines “owner” as “the present owner of the property, or any interest therein.”

Findings of Fact

Claimant Dale Leroy Woods acquired the subject property on December 15, 1972, as reflected by a warranty deed included with the claim. On May 14, 2003, he transferred the property to the Dale Leroy Woods Trust with himself as trustee, as reflected by a bargain and sale deed included with the claim.¹ Claimants Karen Bugas and Becky Bucari assert ownership as alternate trustees under the trust. However, the claim does not establish that either alternate trustee has been appointed as a trustee under the trust or otherwise has any current ownership interest in the property. The Crook County Assessor’s Office confirms Dale Leroy Woods’ current ownership of the subject property.

Conclusions

Claimant Dale Leroy Woods is an “owner” of the subject property as that term is defined by ORS 197.352(11)(C), as of December 15, 1972. Claimants Karen Bugas and Becky Bucari are not “owners” of the subject property as that term is defined by ORS 197.352(11)(C).

2. The Laws That are the Basis for This Claim

In order to establish a valid claim, ORS 197.352(1) requires, in part, that a law must restrict the claimants’ use of private real property in a manner that reduces the fair market value of the property relative to how the property could have been used at the time the claimants or a family member acquired the property.

Findings of Fact

The claim indicates that claimants desire to divide the 15-acre subject property into two- to five-acre parcels and to develop a dwelling on each parcel. It indicates the desired use is not allowed under current land use regulations.²

¹ Transfer of property to a revocable trust does not result in a change in ownership for purposes of ORS 197.352.

² The claimants summarily cited numerous state land use laws as applicable to this claim, but did not establish how the laws either apply to the claimants’ desired use of the subject property or restrict its use with the effect of reducing its fair market value. On their face, most of the regulations either do not apply to the claimants’ property

The claim is based generally on the applicable provisions of state law that require Exclusive Farm Use (EFU) zoning and restrict uses on EFU-zoned land. The subject property is zoned EFU-3 by Crook County, as required by Goal 3, in accordance with ORS 215 and OAR 660, division 33, because the property is "agricultural land" as defined by Goal 3.³ Goal 3 became effective on January 25, 1975, and required that agricultural lands as defined by Goal 3 be zoned EFU pursuant to ORS 215.

Current land use regulations, particularly ORS 215.263, 215.284 and 215.780 and OAR 660, division 33, enacted or adopted pursuant to Goal 3, prohibit the division of EFU-zoned land into parcels less than 80 acres and establish standards for development of dwellings on existing or proposed parcels on that land.

ORS 215.780 establishes an 80-acre minimum size for the creation of new lots or parcels in EFU zones and became effective on November 4, 1993 (Chapter 792, Oregon Laws 1993). ORS 215.263 (2005 edition) establishes standards for the creation of new parcels for non-farm uses and dwellings allowed in an EFU zone.

OAR 660-033-0135 (applicable to farm dwellings) became effective on March 1, 1994, and interprets the statutory standard for a primary dwelling in an EFU zone under ORS 215.283(1)(f). OAR 660-033-0130(4) (applicable to non-farm dwellings) became effective on August 7, 1993, and was amended to comply with ORS 215.284(4) on March 1, 1994. The Commission subsequently adopted amendments to comply with House Bill 3326 (Chapter 704, Oregon Laws 2001, effective on January 1, 2002), which were effective on May 22, 2002. (See administrative rule history for OAR 660-033-0100, -0130 and -0135.)

Dale Leroy Woods acquired the subject property on December 15, 1972, prior to the adoption of the statewide planning goals and their implementing statutes and regulations.

Conclusions

The current zoning requirements, minimum lot size and dwelling standards established by applicable provisions of Goal 3, ORS 215 and OAR 660, division 33, were all enacted or adopted after Dale Leroy Woods acquired the subject property in 1972 and do not allow the desired division or residential development of the property. These laws restrict the use of the subject property relative to the uses allowed when Dale Leroy Woods acquired the property.

As explained in Section V.(1), claimants Karen Bugas and Bucari are not "owners" of subject property as that term is defined in ORS 197.352(11)(C). Therefore, no laws enforced by the Commission or the department restrict their use of private real property with the effect of reducing the fair market value of the property.

or do not restrict the use of the claimants' property in a manner that reduces its fair market value. This report addresses only those regulations that the department finds are applicable to and restrict the claimants' use of the subject property, based on the claimants' asserted desired use.

³ The claimants' property is "agricultural land" because it contains Natural Resources Conservation Service Class I-IV soils.

This report addresses only those state laws that are identified in the claim, or that the department is certain apply to the subject property based on the use that the claimants have identified. There may be other laws that currently apply to Dale Leroy Woods' use of the subject property, and that may continue to apply to his use of the property, that have not been identified in the claim. In some cases, it will not be possible to know which laws apply to a use of the subject property until there is a specific proposal for that use. When Dale Leroy Woods seeks a building or development permit to carry out a specific use, it may become evident that other state laws apply to that use.

3. Effect of Regulations on Fair Market Value

In order to establish a valid claim, ORS 197.352(1) requires that the land use regulation(s) (described in Section V.(2) of this report) must have "the effect of reducing the fair market value of the property, or any interest therein."

Findings of Fact

The claim includes an estimate of \$500,000 as the reduction in the subject property's fair market value due to the regulations that restrict the claimants' desired use of the property. This amount is based on the claimants' assessment of the subject property's value.

Conclusions

As explained in Section V.(1) of this report, the claimant are Dale Leroy Woods who acquired the subject property on December 15, 1972, and Karen Bugas and Becky Bucari who are not owners of the subject property. Because Karen Bugas and Becky Bucari are not owners, they are not entitled to compensation under ORS 197.352. Under ORS 197.352, Dale Leroy Woods is due compensation for land use regulations that restrict the use of the subject property and have the effect of reducing its fair market value. Based on the findings and conclusions in Section V.(2) of this report, laws enacted or adopted since Dale Leroy Woods acquired the subject property restrict the his desired use of the property. The claimants estimate that the effect of the regulations on the fair market value of the property is a reduction of \$500,000.

Without an appraisal or other documentation, it is not possible to substantiate the specific dollar amount by which the land use regulations have reduced the fair market value of the subject property. Nevertheless, based on the evidence in the record for this claim, the department determines that the fair market value of the subject property has been reduced to some extent as a result of land use regulations enforced by the Commission or the department.

4. Exemptions Under ORS 197.352(3)

ORS 197.352 does not apply to certain land use regulations. In addition, under ORS 197.352(3), certain types of laws are exempt from ORS 197.352.

Findings of Fact

The claim is based on state land use regulations that restrict the use of the subject property, including applicable provisions of Goal 3, ORS 215 and OAR 660, division 33, which Crook

County has implemented through its current EFU-3 zone. All of these land use regulations were enacted or adopted after Dale Leroy Woods acquired the subject property.

Conclusions

Without a specific development proposal for the subject property, it is not possible for the department to determine all the laws that may apply to a particular use of the property, or whether those laws may fall under one or more of the exemptions under ORS 197.352. It appears that none of the general statutory, goal and rule restrictions on division and development of the subject property were in effect when he acquired it in 1972. As a result, these laws are not exempt under ORS 197.352(3)(E).

Laws in effect when Dale Leroy Woods acquired the subject property are exempt under ORS 197.352(3)(E) and will continue to apply to his use of the property. There may be other laws that continue to apply to Dale Leroy Woods' use of the subject property that have not been identified in the claim. In some cases, it will not be possible to know which laws apply to a use of the subject property until there is a specific proposal for that use. When Dale Leroy Woods seeks a building or development permit to carry out a specific use, it may become evident that other state laws apply to that use. In some cases, some of these laws may be exempt under ORS 197.352(3)(A) to (D).

As explained in Section V.(1) of this report, claimants Karen Bugas and Becky Bucari are not "owners" of the subject property at that term is defined in ORS 197.352(11)(C). Therefore, the issue of whether any laws are exempt from ORS 197.352 is not relevant to them.

This report addresses only those state laws that are identified in the claim, or that the department is certain apply to the subject property based on the use that the claimants have identified. Similarly, this report only addresses the exemptions provided for under ORS 197.352(3) that are clearly applicable, given the information provided to the department in the claim. The claimants should be aware that the less information they have provided to the department in the claim, the greater the possibility that there may be additional laws that will later be determined to continue to apply to Dale Leroy Woods' use of the subject property.

VI. FORM OF RELIEF

ORS 197.352(1) provides for payment of compensation to an owner of private real property if the Commission or the department has enforced laws that restrict the use of the subject property in a manner that reduces its fair market value. In lieu of compensation, the department may choose to not apply the law in order to allow the present owner to carry out a use of the subject property permitted at the time the present owner acquired the property. The Commission, by rule, has directed that if the department determines a claim is valid, the Director of the department must provide only non-monetary relief unless and until funds are appropriated by the legislature to pay claims.

Findings of Fact

Based on the findings and conclusions set forth in this report, the department has determined that Karen Bugas and Becky Bucari are not owners of the subject property, as that term is defined in

ORS 197.352(11)(C). Therefore, those claimants are not entitled to compensation under ORS 197.352. The department has further determined that laws enforced by the Commission or the department restrict Dale Leroy Woods' desired use of the subject property. The claim asserts that existing state land use regulations enforced by the Commission or the department have the effect of reducing the fair market value of the subject property by \$500,000. However, because the claim does not provide an appraisal or other relevant evidence demonstrating that the land use regulations described in Section V.(2) reduce the fair market value of the subject property, a specific amount of compensation cannot be determined. In order to determine a specific amount of compensation due for this claim, it would also be necessary to verify whether or the extent to which Dale Leroy Woods' desired use of the subject property was allowed under the standards in effect when he acquired the property. Nevertheless, based on the record for this claim, the department has determined that the laws on which the claim is based have reduced the fair market value of the subject property to some extent.

No funds have been appropriated at this time for the payment of claims. In lieu of payment of compensation, ORS 197.352 authorizes the department to modify, remove or not apply all or parts of certain land use regulations to allow Dale Leroy Woods to use the subject property for a use permitted at the time he acquired the property on December 15, 1972.

Conclusions

Based on the record, the department recommends that Karen Bugas and Becky Bucari's claim be denied because they are not owners of the subject property. The department otherwise recommends that Dale Leroy Woods' claim be approved, subject to the following terms:

1. In lieu of compensation under ORS 197.352, the State of Oregon will not apply the following laws to Dale Leroy Woods' division of the 15-acre subject property into two- to five-acre parcels or to his development of a dwelling on each parcel: applicable provisions of Goal 3, ORS 215 and OAR 660, division 33. These land use regulations will not apply to Dale Leroy Woods only to the extent necessary to allow him to use the subject property for the use described in this report, and only to the extent that use was permitted when he acquired the property on December 15, 1972.
2. The action by the State of Oregon provides the state's authorization to Dale Leroy Woods to use the subject property for the use described in this report, subject to the standards in effect on December 15, 1972.
3. To the extent that any law, order, deed, agreement or other legally enforceable public or private requirement provides that the subject property may not be used without a permit, license or other form of authorization or consent, the order will not authorize the use of the property unless Dale Leroy Woods first obtains that permit, license or other form of authorization or consent. Such requirements may include, but are not limited to: a building permit, a land use decision, a "permit" as defined in ORS 215.402 or 227.160, other permits or authorizations from local, state or federal agencies and restrictions on the use of the subject property imposed by private parties.
4. Any use of the subject property by Dale Leroy Woods under the terms of the order will remain subject to the following laws: (a) those laws not specified in (1) above; (b) any laws

enacted or enforced by a public entity other than the Commission or the department; and (c) those laws not subject to ORS 197.352 including, without limitation, those laws exempted under ORS 197.352(3).

5. Without limiting the generality of the foregoing terms and conditions, in order for the Dale Leroy Woods to use the subject property, it may be necessary for him to obtain a decision under ORS 197.352 from a city and/or county and/or metropolitan service district that enforces land use regulations applicable to the property. Nothing in this order relieves Dale Leroy Woods from the necessity of obtaining a decision under ORS 197.352 from a local public entity that has jurisdiction to enforce a land use regulation applicable to a use of the subject property by Dale Leroy Woods.

VII. COMMENTS ON THE DRAFT STAFF REPORT

The department issued its draft staff report on this claim on October 10, 2006. OAR 125-145-0100(3), provided an opportunity for the claimants or the claimants' authorized agent and any third parties who submitted comments under OAR 125-145-0080 to submit written comments, evidence and information in response to the draft staff report and recommendation. Comments received have been taken into account by the department in the issuance of this final report.