



Oregon

Theodore R. Kulongoski, Governor

Department of Land Conservation and Development

635 Capitol Street NE, Suite 150

Salem, Oregon 97301-2524

Phone: (503) 373-0050

First Floor/Coastal Fax: (503) 378-6033

Second Floor/Director's Office Fax: (503) 378-5518

Third Floor/Measure 37 Fax: (503) 378-5318

Web Address: <http://www.oregon.gov/LCD>

August 28, 2007

To: Interested Persons

From: Lane Shetterly, Director



Re: Ballot Measure 37 (ORS 197.352) Claim Number M131021 A and B

Claimants: Joe E. Davis Jr., Marian J. Davis

Enclosed, in regard to the above-referenced claim for compensation under Ballot Measure 37 (ORS 197.352), is the Final Staff Report and Recommendation of the Department of Land Conservation and Development, and the Final Order.

This Final Staff Report and Recommendation and the Final Order constitute the final decision on this claim. No further action will be taken on this matter.



BEFORE THE DEPARTMENT OF ADMINISTRATIVE SERVICES,
THE DEPARTMENT OF LAND CONSERVATION AND DEVELOPMENT OF
THE STATE OF OREGON

IN THE MATTER OF THE CLAIM FOR) FINAL ORDER A
COMPENSATION UNDER ORS 197.352) CLAIM NO. M131021
(BALLOT MEASURE 37) OF)
Joe E. Davis Jr. and Marian J. Davis, CLAIMANTS)

Claimants: Joe E. Davis Jr. and Marian J. Davis (the Claimants)

Property: Township 5S, Range 3E, Section 20, Tax lots 100 and 102
Clackamas County (the Property)

Claim: The demand for compensation and any supporting information received from the
Claimants by the State of Oregon (the Claim).

Claimants submitted the Claim to the State of Oregon under ORS 197.352. Under OAR 125-145-0010 *et seq.*, the Department of Administrative Services (DAS) referred the Claim to the Department of Land Conservation and Development (DLCD) as the regulating entity. This order is based on the record herein, including the Findings and Conclusions set forth in the Final Staff Report and Recommendation of DLCD (the DLCD Report) attached to and by this reference incorporated into this order.

ORDER

The Claim is approved as to laws administered by DLCD and the Land Conservation and Development Commission (LCDC) for the reasons set forth in the DLCD Report, and subject to the following terms:

1. In lieu of compensation under ORS 197.352, the State of Oregon will not apply the following laws to Joe and Marian Davis' division of two 5-acre parcels from the 39.27-acre subject property and to their development of a dwelling on each resulting 5-acre parcel: applicable provisions of Goal 4, ORS 215 and OAR 660, division 6. These land use regulations will not apply to the claimants only to the extent necessary to allow them to use the subject property for the use described in this report, and only to the extent that use was permitted when they acquired the property on March 15, 1972.
2. The action by the State of Oregon provides the state's authorization to the claimants to use the subject property for the use described in this report, subject to the standards in effect on March 15, 1972.
3. To the extent that any law, order, deed, agreement or other legally enforceable public or private requirement provides that the subject property may not be used without a permit, license or other form of authorization or consent, the order will not authorize the use of the property

unless the claimants first obtain that permit, license or other form of authorization or consent. Such requirements may include, but are not limited to: a building permit, a land use decision, a "permit" as defined in ORS 215.402 or 227.160, other permits or authorizations from local, state or federal agencies and restrictions on the use of the subject property imposed by private parties.


4. Any use of the subject property by the claimants under the terms of the order will remain subject to the following laws: (a) those laws not specified in (1) above; (b) any laws enacted or enforced by a public entity other than the Commission or the department; and (c) those laws not subject to ORS 197.352 including, without limitation, those laws exempted under ORS 197.352(3).

5. Without limiting the generality of the foregoing terms and conditions, in order for the claimants to use the subject property, it may be necessary for them to obtain a decision under ORS 197.352 from a city and/or county and/or metropolitan service district that enforces land use regulations applicable to the property. Nothing in this order relieves the claimants from the necessity of obtaining a decision under ORS 197.352 from a local public entity that has jurisdiction to enforce a land use regulation applicable to a use of the subject property by the claimants.

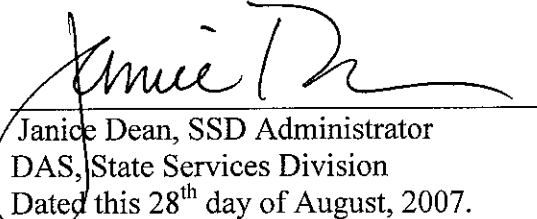
6. Nothing in this report or the state's final order for this claim constitutes any determination of ownership by the State of Oregon as to submerged or submersible lands, or as to public rights to the use of waters of the state.

This Order is entered by the Manager for the Measure 37 Services Division of the DLCD as a final order of DLCD and the Land Conservation and Development Commission under ORS 197.352, OAR 660-002-0010(8), and OAR 125, division 145, and by the Administrator for the State Services Division of the DAS as a final order of DAS under ORS 197.352, OAR 125, division 145, and ORS 293.

FOR DLCD AND THE LAND
CONSERVATION AND DEVELOPMENT
COMMISSION:
Lane Shetterly, Director


Michael Morrissey, Manager
DLCD, Measure 37 Services Division
Dated this 28th day of August, 2007.

FOR the DEPARTMENT OF
ADMINISTRATIVE SERVICES:


Janice Dean, SSD Administrator
DAS, State Services Division
Dated this 28th day of August, 2007.

NOTICE OF RIGHT TO APPEAL OR OTHER JUDICIAL RELIEF

You are entitled, or may be entitled, to judicial remedies including the following:

1. Judicial review under ORS 183.484: Judicial review under ORS 183.484 may be obtained by filing a petition for review within 60 days from the service of this order. A petition for judicial review under ORS 183.484 may be filed in the Circuit Court for Marion County or the Circuit Court in the county in which you reside.
2. A cause of action under ORS 197.352 (Measure 37 (2004)): If a land use regulation continues to apply to the subject property more than 180 days after the present owner of the property has made written demand for compensation under ORS 197.352, the present owner of the property, or any interest therein, shall have a cause of action in the circuit court in which the real property is located.

(Copies of the documents that comprise the record are available for review at the Department's office at 635 Capitol Street NE, Suite 150, Salem, Oregon 97301-2540)

FOR INFORMATION ONLY

The Oregon Department of Justice has advised the Department of Land Conservation and Development that "[i]f the current owner of the real property conveys the property before the new use allowed by the public entity is established, then the entitlement to relief will be lost."

BEFORE THE DEPARTMENT OF ADMINISTRATIVE SERVICES,
THE DEPARTMENT OF LAND CONSERVATION AND DEVELOPMENT OF
THE STATE OF OREGON

IN THE MATTER OF THE CLAIM FOR)	FINAL ORDER B
COMPENSATION UNDER ORS 197.352)	CLAIM NO. M131021
(BALLOT MEASURE 37) OF)	
Joe E. Davis Jr., CLAIMANT)	

Claimant: Joe E. Davis Jr. (the Claimant)

Property: Township 5S, Range 3E, Section 21, Tax lot 1200, Clackamas County
(the Property)

Claim: The demand for compensation and any supporting information received from the
Claimant by the State of Oregon (the Claim).

Claimant submitted the Claim to the State of Oregon under ORS 197.352. Under OAR 125-145-0010 *et seq.*, the Department of Administrative Services (DAS) referred the Claim to the Department of Land Conservation and Development (DLCD) as the regulating entity. This order is based on the record herein, including the Findings and Conclusions set forth in the Final Staff Report and Recommendation of DLCD (the DLCD Report) attached to and by this reference incorporated into this order.

ORDER

The Claim is approved as to laws administered by DLCD and the Land Conservation and Development Commission (LCDC) for the reasons set forth in the DLCD Report, and subject to the following terms:

1. In lieu of compensation under ORS 197.352, the State of Oregon will not apply the following laws to Joe Davis' division of three 5-acre parcels from the 34.4-acre subject property and to his development of a dwelling on each 5-acre parcel: applicable provisions of Goal 4, ORS 215 and OAR 660, division 6. These land use regulations will not apply to the claimant only to the extent necessary to allow him to use the subject property for the use described in this report, and only to the extent that use was permitted when he acquired the property on February 18, 1964.
2. The action by the State of Oregon provides the state's authorization to the claimant to use the subject property for the use described in this report, subject to the standards in effect on February 18, 1964.
3. To the extent that any law, order, deed, agreement or other legally enforceable public or private requirement provides that the subject property may not be used without a permit, license or other form of authorization or consent, the order will not authorize the use of the property unless the claimant first obtains that permit, license or other form of authorization or consent.

Such requirements may include, but are not limited to: a building permit, a land use decision, a "permit" as defined in ORS 215.402 or 227.160, other permits or authorizations from local, state or federal agencies and restrictions on the use of the subject property imposed by private parties.


4. Any use of the subject property by the claimant under the terms of the order will remain subject to the following laws: (a) those laws not specified in (1) above; (b) any laws enacted or enforced by a public entity other than the Commission or the department; and (c) those laws not subject to ORS 197.352 including, without limitation, those laws exempted under ORS 197.352(3).

5. Without limiting the generality of the foregoing terms and conditions, in order for the claimant to use the subject property, it may be necessary for him to obtain a decision under ORS 197.352 from a city and/or county and/or metropolitan service district that enforces land use regulations applicable to the property. Nothing in this order relieves the claimant from the necessity of obtaining a decision under ORS 197.352 from a local public entity that has jurisdiction to enforce a land use regulation applicable to a use of the subject property by the claimant.

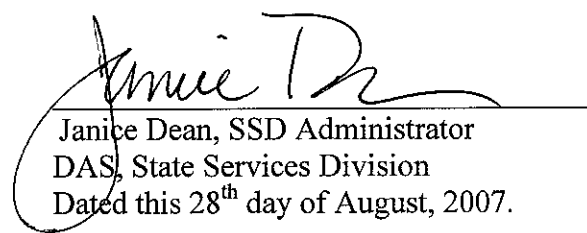
6. Nothing in this report or the state's final order for this claim constitutes any determination of ownership by the State of Oregon as to submerged or submersible lands, or as to public rights to the use of waters of the state.

This Order is entered by the Manager for the Measure 37 Services Division of the DLCDC as a final order of DLCDC and the Land Conservation and Development Commission under ORS 197.352, OAR 660-002-0010(8), and OAR 125, division 145, and by the Administrator for the State Services Division of the DAS as a final order of DAS under ORS 197.352, OAR 125, division 145, and ORS 293.

FOR DLCDC AND THE LAND
CONSERVATION AND DEVELOPMENT
COMMISSION:
Lane Shetterly, Director


Michael Morrissey, Manager
DLCDC, Measure 37 Services Division
Dated this 28th day of August, 2007.

FOR the DEPARTMENT OF
ADMINISTRATIVE SERVICES:


Janice Dean, SSD Administrator
DAS, State Services Division
Dated this 28th day of August, 2007.

NOTICE OF RIGHT TO APPEAL OR OTHER JUDICIAL RELIEF

You are entitled, or may be entitled, to judicial remedies including the following:

1. Judicial review under ORS 183.484: Judicial review under ORS 183.484 may be obtained by filing a petition for review within 60 days from the service of this order. A petition for judicial

review under ORS 183.484 may be filed in the Circuit Court for Marion County or the Circuit Court in the county in which you reside.

2. A cause of action under ORS 197.352 (Measure 37 (2004)): If a land use regulation continues to apply to the subject property more than 180 days after the present owner of the property has made written demand for compensation under ORS 197.352, the present owner of the property, or any interest therein, shall have a cause of action in the circuit court in which the real property is located.

(Copies of the documents that comprise the record are available for review at the Department's office at 635 Capitol Street NE, Suite 150, Salem, Oregon 97301-2540)

FOR INFORMATION ONLY

The Oregon Department of Justice has advised the Department of Land Conservation and Development that “[i]f the current owner of the real property conveys the property before the new use allowed by the public entity is established, then the entitlement to relief will be lost.”

ORS 197.352 (BALLOT MEASURE 37) CLAIM FOR COMPENSATION
OREGON DEPARTMENT OF LAND CONSERVATION AND DEVELOPMENT
Final Staff Report and Recommendation

August 28, 2007

STATE CLAIM NUMBER: M131021A¹

NAMES OF CLAIMANTS: Joe E. Davis Jr.
Marian J. Davis

MAILING ADDRESS: 20001 South Red House Road
Molalla, Oregon 97038

PROPERTY IDENTIFICATION: Township 5S, Range 3E, Section 20
Tax lots 100 and 102
Clackamas County²

DATE RECEIVED BY DAS: November 21, 2006

DEADLINE FOR FINAL ACTION:³ May 14, 2008

I. SUMMARY OF CLAIM

The claimants, Joe and Marian Davis, seek compensation in the amount of \$200,000 for the reduction in fair market value as a result of land use regulations that are alleged to restrict the use of certain private real property. The claimants desire compensation or the right to divide two 5-acre parcels from the 39.27-acre subject property and to develop a dwelling on each resulting 5-acre parcel. The subject property is located at 20001 South Red House Road, near Molalla, in Clackamas County. (See claim.)

II. SUMMARY OF STAFF RECOMMENDATION

Based on the findings and conclusions set forth below, the Department of Land Conservation and Development (the department) has determined that the claim is valid. Department staff recommends that, in lieu of compensation, the requirements of the following state laws enforced by the Land Conservation and Development Commission (the Commission) or the department not apply to Joe and Marian Davis' division of two 5-acre parcels from the 39.27-acre subject

¹ Three tax lots were identified in claim M131021. This report addresses tax lots 100 and 102. Tax lot 1200 is addressed in companion report M131021B.

² The subject property includes two tax lots. Tax lot 100 consists of 36.27 acres and tax lot 102 consists of 3 acres.

³ ORS 197.352, as originally enacted, required that final action on claims made under Measure 37 be made within 180 days of the date the claim was filed. In response to the large volume of claims filed in late 2006, the Oregon legislature passed House Bill 3546, which became effective on May 10, 2007. This legislation increased the amount of time state and local governments have to take final action on Measure 37 claims filed on or after November 1, 2006, by 360 days, to a total of 540 days.

property and to their development of a dwelling on each resulting 5-acre parcel: applicable provisions of Statewide Planning Goal 4 (Forest Lands), ORS 215 and Oregon Administrative Rules (OAR) 660, division 6. These laws will not apply to the claimants only to the extent necessary to allow them to use the subject property for the use described in this report, and only to the extent that use was permitted when they acquired the property on March 15, 1972. (See the complete recommendation in Section VI. of this report.)

III. COMMENTS ON THE CLAIM

Comments Received

On June 13, 2007, pursuant to OAR 125-145-0080, the Oregon Department of Administrative Services (DAS) provided written notice to the owners of surrounding properties. According to DAS, no written comments were received in response to the 15-day notice.

IV. TIMELINESS OF CLAIM

Requirement

ORS 197.352(5) requires that a written demand for compensation be made:

1. For claims arising from land use regulations enacted prior to the effective date of Measure 37 (December 2, 2004), within two years of that effective date, or the date the public entity applies the land use regulation as an approval criteria to an application submitted by the owner, whichever is later; or
2. For claims arising from land use regulations enacted after the effective date of Measure 37 (December 2, 2004), within two years of the enactment of the land use regulation, or the date the owner of the property submits a land use application in which the land use regulation is an approval criteria, whichever is later.

Findings of Fact

This claim was submitted to DAS on November 21, 2006, for processing under OAR 125, division 145. The claim identifies provisions of ORS 215 and OAR 660, division 6, as the basis for the claim. Only laws that were enacted or adopted prior to December 2, 2004, are the basis for this claim.

Conclusions

The claim has been submitted within two years of the effective date of Measure 37 (December 2, 2004), based on land use regulations enacted or adopted prior to December 2, 2004, and is therefore timely filed.

V. ANALYSIS OF CLAIM

1. Ownership

ORS 197.352 provides for payment of compensation or relief from specific laws for “owners” as that term is defined in ORS 197.352. ORS 197.352(11)(C) defines “owner” as “the present owner of the property, or any interest therein.”

Findings of Fact

The claimants, Joe and Marian Davis, acquired the subject property on March 15, 1972, as reflected by a land sale contract and warranty deeds included with the claim. The Clackamas County Assessor’s Office confirms the claimants’ current ownership of the subject property.

Conclusions

The claimants, Joe and Marian Davis, are “owners” of the subject property as that term is defined by ORS 197.352(11)(C), as of March 15, 1972.

2. The Laws That are the Basis for This Claim

In order to establish a valid claim, ORS 197.352(1) requires, in part, that a law must restrict the claimants’ use of private real property in a manner that reduces the fair market value of the property relative to how the property could have been used at the time the claimants or a family member acquired the property.

Findings of Fact

The claim indicates that the claimants desire to divide two 5-acre parcels from the 39.27-acre subject property and to develop a dwelling on each resulting 5-acre parcel, and that current land use regulations prevent the desired use.

The claim is based generally on the applicable provisions of state law that require forest zoning and restrict uses on forest-zoned land. The claimants’ property is zoned Timber District (TBR) by Clackamas County as required by Goal 4, in accordance with ORS 215 and OAR 660, division 6, because the claimants’ property is “forest land” under Goal 4. Goal 4 became effective on January 25, 1975, and requires that forest land be zoned for forest use.

Current land use regulations, including ORS 215.705 to 215.755 and 215.780 and OAR 660, division 6, enacted or adopted pursuant to Goal 4, generally prohibit the division of forest-zoned land into parcels less than 80 acres and establish standards for development of dwellings on existing or proposed parcels on that land.

ORS 215.780 generally establishes an 80-acre minimum size for the creation of new lots or parcels on forest-zoned land and became effective on November 4, 1993 (Chapter 792, Oregon Laws 1993). ORS 215.705 to 215.755 establish standards for the creation of new parcels and dwellings allowed in forest zones.

OAR 660, division 6, became effective on September 1, 1982, to implement Goal 4 and establish standards for divisions and development of land zoned for forest use, and was amended on March 1, 1994, to implement ORS 215.705 to 215.755 and 215.780. OAR 660-006-0025 interprets the goal and statutory standard for uses allowed in forest zones. OAR 660-006-0026 interprets land division requirements in forest zones, and 660-006-0027 and 660-006-0029 interpret the standards for dwellings in forest zones.

The claimants acquired the subject property on March 15, 1972, prior to the adoption of the statewide planning goals and their implementing statutes and regulations. At that time, the property was not zoned by the county.

Conclusions

The current zoning requirements, minimum lot size and dwelling standards established by Goal 4 ORS 215 and OAR 660, division 6, for forest-zoned land were all enacted or adopted after the claimants acquired the subject property in 1972 and do not allow the claimants' desired division or development of the property. These laws restrict the use of the property relative to the uses allowed when the claimants acquired the property.

This report addresses only those state laws that are identified in the claim, or that the department is certain apply to the subject property, based on the uses that the claimants have identified. There may be other laws that currently apply to the claimants' use of the subject property, and that may continue to apply to the claimants' use of the property, that have not been identified in the claim. In some cases, it will not be possible to know which laws apply to a use of the subject property until there is a specific proposal for that use. When the claimants seek a building or development permit to carry out a specific use, it may become evident that other state laws apply to that use.

3. Effect of Regulations on Fair Market Value

In order to establish a valid claim, ORS 197.352(1) requires that the land use regulations described in Section V.(2) of this report must have "the effect of reducing the fair market value of the property, or any interest therein."

Findings of Fact

The claim includes an estimate of \$200,000 as the reduction in the subject property's fair market value due to the regulations that restrict the claimants' desired use of the property. This amount is based on the claimants' assessment of the subject property's value.

Conclusions

As explained in Section V.(1) of this report, the claimants are Joe and Marian Davis who acquired the subject property on March 15, 1972. Under ORS 197.352, the claimants are due compensation for land use regulations that restrict the use of the subject property and have the effect of reducing its fair market value. Based on the findings and conclusions in Section V.(2) of this report, laws enacted or adopted since the claimants acquired the subject property restrict

the claimants' desired use of the property. The claimants estimate that the effect of the regulations on the fair market value of the subject property is a reduction of \$200,000.

Without an appraisal or other documentation, it is not possible to substantiate the specific dollar amount by which the land use regulations have reduced the fair market value of the subject property. Nevertheless, based on the evidence in the record for this claim, the department determines that the fair market value of the subject property has been reduced to some extent as a result of land use regulations enforced by the Commission or the department.

4. Exemptions Under ORS 197.352(3)

ORS 197.352 does not apply to certain land use regulations. In addition, under ORS 197.352(3), certain types of laws are exempt from ORS 197.352.

Findings of Fact

The claim is based on state land use regulations that restrict the use of the subject property, including applicable provisions of Goal 4, ORS 215 and OAR 660, division 6, which Clackamas County has implemented through its current TBR zone. All of these land use regulations were enacted or adopted after the claimants acquired the subject property.

Conclusions

Without a specific development proposal for the subject property, it is not possible for the department to determine all the laws that may apply to a particular use of the property, or whether those laws may fall under one or more of the exemptions under ORS 197.352. It appears that none of the general statutory, goal and rule restrictions on residential division and development of the subject property were in effect when the claimants acquired the property in 1972. As a result, these laws are not exempt under ORS 197.352(3)(E).

Laws in effect when the claimants acquired the subject property are exempt under ORS 197.352(3)(E) and will also continue to apply to the claimants' use of the property. In addition, the department notes that ORS 215.730 and OAR 660, division 6, particularly OAR 660-006-0027, -0029 and -0035, include fire protection standards for dwellings and structures in forest zones. ORS 197.352 (3)(B) specifically exempts regulations "restricting or prohibiting activities for the protection of public health and safety, such as fire and building codes. . . ." Accordingly, the siting standards for dwellings and structures in forest zones in ORS 215.730 and OAR 660, division 6, are exempt under ORS 197.352(3)(B).

There may be other laws that continue to apply to the claimants' use of the subject property that have not been identified in the claim. In some cases, it will not be possible to know which laws apply to a use of the subject property until there is a specific proposal for that use. When the claimants seek a building or development permit to carry out a specific use, it may become evident that other state laws apply to that use. In some cases, some of these laws may be exempt under ORS 197.352(3)(A) to (D).

This report addresses only those state laws that are identified in the claim, or that the department is certain apply to the subject property based on the uses that the claimants have identified.

Similarly, this report only addresses the exemptions provided for under ORS 197.352(3) that are clearly applicable, given the information provided to the department in the claim. The claimants should be aware that the less information they have provided to the department in the claim, the greater the possibility that there may be additional laws that will later be determined to continue to apply to their use of the subject property.

VI. FORM OF RELIEF

ORS 197.352(1) provides for payment of compensation to an owner of private real property if the Commission or the department has enforced one or more laws that restrict the use of the property in a manner that reduces its fair market value. In lieu of compensation, the department may choose to not apply the law in order to allow the present owner to carry out a use of the property permitted at the time the present owner acquired the property. The Commission, by rule, has directed that if the department determines a claim is valid, the Director of the department must provide only non-monetary relief unless and until funds are appropriated by the legislature to pay claims.

Findings of Fact

Based on the findings and conclusions set forth in this report, laws enforced by the Commission or the department restrict the claimants' desired use of the subject property. The claim asserts that existing state land use regulations enforced by the Commission or the department have the effect of reducing the fair market value of the subject property by \$200,000. However, because the claim does not provide an appraisal or other relevant evidence demonstrating that the land use regulations described in Section V.(2) reduce the fair market value of the subject property, a specific amount of compensation cannot be determined. In order to determine a specific amount of compensation due for this claim, it would also be necessary to verify whether or the extent to which the claimants' desired use of the subject property was allowed under the standards in effect when they acquired the property. Nevertheless, based on the record for this claim, the department has determined that the laws on which the claim is based have reduced the fair market value of the subject property to some extent.

No funds have been appropriated at this time for the payment of claims. In lieu of payment of compensation, ORS 197.352 authorizes the department to modify, remove or not apply all or parts of certain land use regulations to allow Joe and Marian Davis to use the subject property for a use permitted at the time they acquired the property on March 15, 1972.

Conclusions

Based on the record, the department recommends that the claim be approved, subject to the following terms:

1. In lieu of compensation under ORS 197.352, the State of Oregon will not apply the following laws to Joe and Marian Davis' division of two 5-acre parcels from the 39.27-acre subject property and to their development of a dwelling on each resulting 5-acre parcel: applicable provisions of Goal 4, ORS 215 and OAR 660, division 6. These land use regulations will not apply to the claimants only to the extent necessary to allow them to use the subject property for

the use described in this report, and only to the extent that use was permitted when they acquired the property on March 15, 1972.

2. The action by the State of Oregon provides the state's authorization to the claimants to use the subject property for the use described in this report, subject to the standards in effect on March 15, 1972.

3. To the extent that any law, order, deed, agreement or other legally enforceable public or private requirement provides that the subject property may not be used without a permit, license or other form of authorization or consent, the order will not authorize the use of the property unless the claimants first obtain that permit, license or other form of authorization or consent. Such requirements may include, but are not limited to: a building permit, a land use decision, a "permit" as defined in ORS 215.402 or 227.160, other permits or authorizations from local, state or federal agencies and restrictions on the use of the subject property imposed by private parties.

4. Any use of the subject property by the claimants under the terms of the order will remain subject to the following laws: (a) those laws not specified in (1) above; (b) any laws enacted or enforced by a public entity other than the Commission or the department; and (c) those laws not subject to ORS 197.352 including, without limitation, those laws exempted under ORS 197.352(3).

5. Without limiting the generality of the foregoing terms and conditions, in order for the claimants to use the subject property, it may be necessary for them to obtain a decision under ORS 197.352 from a city and/or county and/or metropolitan service district that enforces land use regulations applicable to the property. Nothing in this order relieves the claimants from the necessity of obtaining a decision under ORS 197.352 from a local public entity that has jurisdiction to enforce a land use regulation applicable to a use of the subject property by the claimants.

6. Nothing in this report or the state's final order for this claim constitutes any determination of ownership by the State of Oregon as to submerged or submersible lands, or as to public rights to the use of waters of the state.

VII. COMMENTS ON THE DRAFT STAFF REPORT

The department issued its draft staff report on this claim on July 23, 2007. OAR 125-145 0100(3), provided an opportunity for the claimants or the claimants' authorized agent and any third parties who submitted comments under OAR 125-145-0080 to submit written comments, evidence and information in response to the draft staff report and recommendation.

ORS 197.352 (BALLOT MEASURE 37) CLAIM FOR COMPENSATION
OREGON DEPARTMENT OF LAND CONSERVATION AND DEVELOPMENT
Final Staff Report and Recommendation

August 28, 2007

STATE CLAIM NUMBER: M131021B¹

NAME OF CLAIMANT: Joe E. Davis Jr.

MAILING ADDRESS: 20001 South Red House Road
Molalla, Oregon 97038

PROPERTY IDENTIFICATION: Township 5S, Range 3E, Section 21
Tax lot 1200
Clackamas County

DATE RECEIVED BY DAS: November 21, 2006

DEADLINE FOR FINAL ACTION:² May 14, 2008

I. SUMMARY OF CLAIM

The claimant, Joe Davis, seeks compensation in the amount of \$250,000 for the reduction in fair market value as a result of land use regulations that are alleged to restrict the use of certain private real property. The claimant desires compensation or the right to divide three 5-acre parcels from the 34.4-acre subject property and to develop a dwelling on each 5-acre parcel.³ The subject property is located northeast of the intersection of South Red House Road and Odean Road, near Molalla, in Clackamas County. (See claim.)

II. SUMMARY OF STAFF RECOMMENDATION

Based on the findings and conclusions set forth below, the Department of Land Conservation and Development (the department) has determined that the claim is valid. Department staff recommends that, in lieu of compensation, the requirements of the following state laws enforced

¹ Three tax lots were identified in claim M131021. This report addresses tax lot 1200. Tax lots 100 and 102 are addressed in companion report M131021A.

² ORS 197.352, as originally enacted, required that final action on claims made under Measure 37 be made within 180 days of the date the claim was filed. In response to the large volume of claims filed in late 2006, the Oregon legislature passed House Bill 3546, which became effective on May 10, 2007. This legislation increased the amount of time state and local governments have to take final action on Measure 37 claims filed on or after November 1, 2006, by 360 days, to a total of 540 days.

³ The claimant also states that he desires a property line adjustment with a contiguous tax lot, which is included in companion report M131021A. It is unclear how the desired lot line adjustment relates to his desired division of three five-acre parcels from the subject property or how any state land use regulations restrict his desired lot line adjustment. Therefore, that desired use is not addressed further in this report.

by the Land Conservation and Development Commission (the Commission) or the department not apply to Joe Davis' division of three 5-acre parcels from the 34.4-acre subject property and to his development of a dwelling on each 5-acre parcel: applicable provisions of Statewide Planning Goal 4 (Forest Lands), ORS 215 and Oregon Administrative Rules (OAR) 660, division 6. These laws will not apply to the claimant only to the extent necessary to allow him to use the subject property for the use described in this report, and only to the extent that use was permitted when he acquired the property in 1964. (See the complete recommendation in Section VI. of this report.)

III. COMMENTS ON THE CLAIM

Comments Received

On June 13, 2007, pursuant to OAR 125-145-0080, the Oregon Department of Administrative Services (DAS) provided written notice to the owners of surrounding properties. According to DAS, no written comments were received in response to the 15-day notice.

IV. TIMELINESS OF CLAIM

Requirement

ORS 197.352(5) requires that a written demand for compensation be made:

1. For claims arising from land use regulations enacted prior to the effective date of Measure 37 (December 2, 2004), within two years of that effective date, or the date the public entity applies the land use regulation as an approval criteria to an application submitted by the owner, whichever is later; or
2. For claims arising from land use regulations enacted after the effective date of Measure 37 (December 2, 2004), within two years of the enactment of the land use regulation, or the date the owner of the property submits a land use application in which the land use regulation is an approval criteria, whichever is later.

Findings of Fact

This claim was submitted to DAS on November 21, 2006, for processing under OAR 125, division 145. The claim identifies provisions of ORS 215 and OAR 660, division 6, as the basis for the claim. Only laws that were enacted or adopted prior to December 2, 2004, are the basis for this claim.

Conclusions

The claim has been submitted within two years of the effective date of Measure 37 (December 2, 2004), based on land use regulations enacted or adopted prior to December 2, 2004, and is therefore timely filed.

V. ANALYSIS OF CLAIM

1. Ownership

ORS 197.352 provides for payment of compensation or relief from specific laws for “owners” as that term is defined in ORS 197.352. ORS 197.352(11)(C) defines “owner” as “the present owner of the property, or any interest therein.”

Findings of Fact

The claimant, Joe Davis, acquired the subject property on February 18, 1964, as reflected by a deed included with the claim. The Clackamas County Assessor’s Office confirms the claimant’s current ownership of the subject property.

Conclusions

The claimant, Joe Davis, is an “owner” of the subject property as that term is defined by ORS 197.352(11)(C), as of February 18, 1964.

2. The Laws That are the Basis for This Claim

In order to establish a valid claim, ORS 197.352(1) requires, in part, that a law must restrict the claimant’s use of private real property in a manner that reduces the fair market value of the property relative to how the property could have been used at the time the claimant or a family member acquired the property.

Findings of Fact

The claim indicates that the claimant desires to divide three 5-acre parcels from the 34.4-acre subject property and to develop a dwelling on each 5-acre parcel, and that current land use regulations prevent the desired use.

The claim is based generally on the applicable provisions of state law that require forest zoning and restrict uses on forest-zoned land. The claimant’s property is zoned Timber District (TBR) by Clackamas County as required by Goal 4, in accordance with ORS 215 and OAR 660, division 6, because the claimant’s property is “forest land” under Goal 4. Goal 4 became effective on January 25, 1975, and requires that forest land be zoned for forest use.

Current land use regulations, including ORS 215.705 to 215.755 and 215.780 and OAR 660, division 6, enacted or adopted pursuant to Goal 4, generally prohibit the division of forest-zoned land into parcels less than 80 acres and establish standards for development of dwellings on existing or proposed parcels on that land.

ORS 215.780 generally establishes an 80-acre minimum size for the creation of new lots or parcels on forest-zoned land and became effective on November 4, 1993 (Chapter 792, Oregon Laws 1993). ORS 215.705 to 215.755 establish standards for the creation of new parcels and dwellings allowed in forest zones.

OAR 660, division 6, became effective on September 1, 1982, to implement Goal 4 and establish standards for divisions and development of land zoned for forest use, and was amended on March 1, 1994, to implement ORS 215.705 to 215.755 and 215.780. OAR 660-006-0025 interprets the goal and statutory standard for uses allowed in forest zones. OAR 660-006-0026 interprets land division requirements in forest zones, and 660-006-0027 and 660-006-0029 interpret the standards for dwellings in forest zones.

The claimant acquired the subject property on February 18, 1964, prior to the adoption of the statewide planning goals and their implementing statutes and regulations. At that time, the subject property was not zoned by the county.

Conclusions

The current zoning requirements, minimum lot size and dwelling standards established by Goal 4 ORS 215 and OAR 660, division 6, for forest-zoned land were all enacted or adopted after the claimant acquired the subject property in 1964 and do not allow the claimant's desired division or development of the property. These laws restrict the use of the property relative to the uses allowed when the claimant's acquired the property.

This report addresses only those state laws that are identified in the claim, or that the department is certain apply to the subject property, based on the uses that the claimant has identified. There may be other laws that currently apply to the claimant's use of the subject property, and that may continue to apply to the claimant's use of the property, that have not been identified in the claim. In some cases, it will not be possible to know which laws apply to a use of the subject property until there is a specific proposal for that use. When the claimant seeks a building or development permit to carry out a specific use, it may become evident that other state laws apply to that use.

3. Effect of Regulations on Fair Market Value

In order to establish a valid claim, ORS 197.352(1) requires that the land use regulations described in Section V.(2) of this report must have "the effect of reducing the fair market value of the property, or any interest therein."

Findings of Fact

The claim includes an estimate of \$250,000 as the reduction in the subject property's fair market value due to the regulations that restrict the claimant's desired use of the property. This amount is based on the claimant's assessment of the subject property's value.

Conclusions

As explained in Section V.(1) of this report, the claimant is Joe Davis who acquired the subject property on February 18, 1964. Under ORS 197.352, the claimant is due compensation for land use regulations that restrict the use of the subject property and have the effect of reducing its fair market value. Based on the findings and conclusions in Section V.(2) of this report, laws enacted or adopted since the claimant acquired the subject property restrict the claimant's desired use of the property. The claimant estimates that the effect of the regulations on the fair market value of the subject property is a reduction of \$250,000.

Without an appraisal or other documentation, it is not possible to substantiate the specific dollar amount by which the land use regulations have reduced the fair market value of the subject property. Nevertheless, based on the evidence in the record for this claim, the department determines that the fair market value of the subject property has been reduced to some extent as a result of land use regulations enforced by the Commission or the department.

4. Exemptions Under ORS 197.352(3)

ORS 197.352 does not apply to certain land use regulations. In addition, under ORS 197.352(3), certain types of laws are exempt from ORS 197.352.

Findings of Fact

The claim is based on state land use regulations that restrict the use of the subject property, including applicable provisions of Goal 4, ORS 215 and OAR 660, division 6, which Clackamas County has implemented through its current TBR zone. All of these land use regulations were enacted or adopted after the claimant acquired the subject property.

Conclusions

Without a specific development proposal for the subject property, it is not possible for the department to determine all the laws that may apply to a particular use of the property, or whether those laws may fall under one or more of the exemptions under ORS 197.352. It appears that none of the general statutory, goal and rule restrictions on residential division and development of the subject property were in effect when the claimant acquired the property in 1964. As a result, these laws are not exempt under ORS 197.352(3)(E).

Laws in effect when the claimant acquired the subject property are exempt under ORS 197.352(3)(E) and will also continue to apply to the claimant's use of the property. In addition, the department notes that ORS 215.730 and OAR 660, division 6, particularly OAR 660-006-0027, -0029 and -0035, include fire protection standards for dwellings and structures in forest zones. ORS 197.352 (3)(B) specifically exempts regulations "restricting or prohibiting activities for the protection of public health and safety, such as fire and building codes. . . ." Accordingly, the siting standards for dwellings and structures in forest zones in ORS 215.730 and OAR 660, division 6, are exempt under ORS 197.352(3)(B).

There may be other laws that continue to apply to the claimant's use of the subject property that have not been identified in the claim. In some cases, it will not be possible to know which laws apply to a use of the subject property until there is a specific proposal for that use. When the claimant seeks a building or development permit to carry out a specific use, it may become evident that other state laws apply to that use. In some cases, some of these laws may be exempt under ORS 197.352(3)(A) to (D).

This report addresses only those state laws that are identified in the claim, or that the department is certain apply to the subject property based on the uses that the claimant has identified. Similarly, this report only addresses the exemptions provided for under ORS 197.352(3) that are clearly applicable, given the information provided to the department in the claim. The claimant should be aware that the less information he has provided to the department in the claim, the

greater the possibility that there may be additional laws that will later be determined to continue to apply to his use of the subject property.

VI. FORM OF RELIEF

ORS 197.352(1) provides for payment of compensation to an owner of private real property if the Commission or the department has enforced one or more laws that restrict the use of the property in a manner that reduces its fair market value. In lieu of compensation, the department may choose to not apply the law in order to allow the present owner to carry out a use of the property permitted at the time the present owner acquired the property. The Commission, by rule, has directed that if the department determines a claim is valid, the Director of the department must provide only non-monetary relief unless and until funds are appropriated by the legislature to pay claims.

Findings of Fact

Based on the findings and conclusions set forth in this report, laws enforced by the Commission or the department restrict the claimant's desired use of the subject property. The claim asserts that existing state land use regulations enforced by the Commission or the department have the effect of reducing the fair market value of the subject property by \$250,000. However, because the claim does not provide an appraisal or other relevant evidence demonstrating that the land use regulations described in Section V.(2) reduce the fair market value of the subject property, a specific amount of compensation cannot be determined. In order to determine a specific amount of compensation due for this claim, it would also be necessary to verify whether or the extent to which the claimant's desired use of the subject property was allowed under the standards in effect when he acquired the property. Nevertheless, based on the record for this claim, the department has determined that the laws on which the claim is based have reduced the fair market value of the subject property to some extent.

No funds have been appropriated at this time for the payment of claims. In lieu of payment of compensation, ORS 197.352 authorizes the department to modify, remove or not apply all or parts of certain land use regulations to allow Joe Davis to use the subject property for a use permitted at the time he acquired the property on February 18, 1964.

Conclusions

Based on the record, the department recommends that the claim be approved, subject to the following terms:

1. In lieu of compensation under ORS 197.352, the State of Oregon will not apply the following laws to Joe Davis' division of three 5-acre parcels from the 34.4-acre subject property and to his development of a dwelling on each 5-acre parcel: applicable provisions of Goal 4, ORS 215 and OAR 660, division 6. These land use regulations will not apply to the claimant only to the extent necessary to allow him to use the subject property for the use described in this report, and only to the extent that use was permitted when he acquired the property on February 18, 1964.

2. The action by the State of Oregon provides the state's authorization to the claimant to use the subject property for the use described in this report, subject to the standards in effect on February 18, 1964.

3. To the extent that any law, order, deed, agreement or other legally enforceable public or private requirement provides that the subject property may not be used without a permit, license or other form of authorization or consent, the order will not authorize the use of the property unless the claimant first obtains that permit, license or other form of authorization or consent. Such requirements may include, but are not limited to: a building permit, a land use decision, a "permit" as defined in ORS 215.402 or 227.160, other permits or authorizations from local, state or federal agencies and restrictions on the use of the subject property imposed by private parties.

4. Any use of the subject property by the claimant under the terms of the order will remain subject to the following laws: (a) those laws not specified in (1) above; (b) any laws enacted or enforced by a public entity other than the Commission or the department; and (c) those laws not subject to ORS 197.352 including, without limitation, those laws exempted under ORS 197.352(3).

5. Without limiting the generality of the foregoing terms and conditions, in order for the claimant to use the subject property, it may be necessary for him to obtain a decision under ORS 197.352 from a city and/or county and/or metropolitan service district that enforces land use regulations applicable to the property. Nothing in this order relieves the claimant from the necessity of obtaining a decision under ORS 197.352 from a local public entity that has jurisdiction to enforce a land use regulation applicable to a use of the subject property by the claimant.

6. Nothing in this report or the state's final order for this claim constitutes any determination of ownership by the State of Oregon as to submerged or submersible lands, or as to public rights to the use of waters of the state.

VII. COMMENTS ON THE DRAFT STAFF REPORT

The department issued its draft staff report on this claim on July 23, 2007. OAR 125-145 0100(3), provided an opportunity for the claimant or the claimant's authorized agent and any third parties who submitted comments under OAR 125-145-0080 to submit written comments, evidence and information in response to the draft staff report and recommendation.