APPENDIX 2: Maps of Affected Environment

Map 1

Area Included in Environmental Assessment OR-04-01

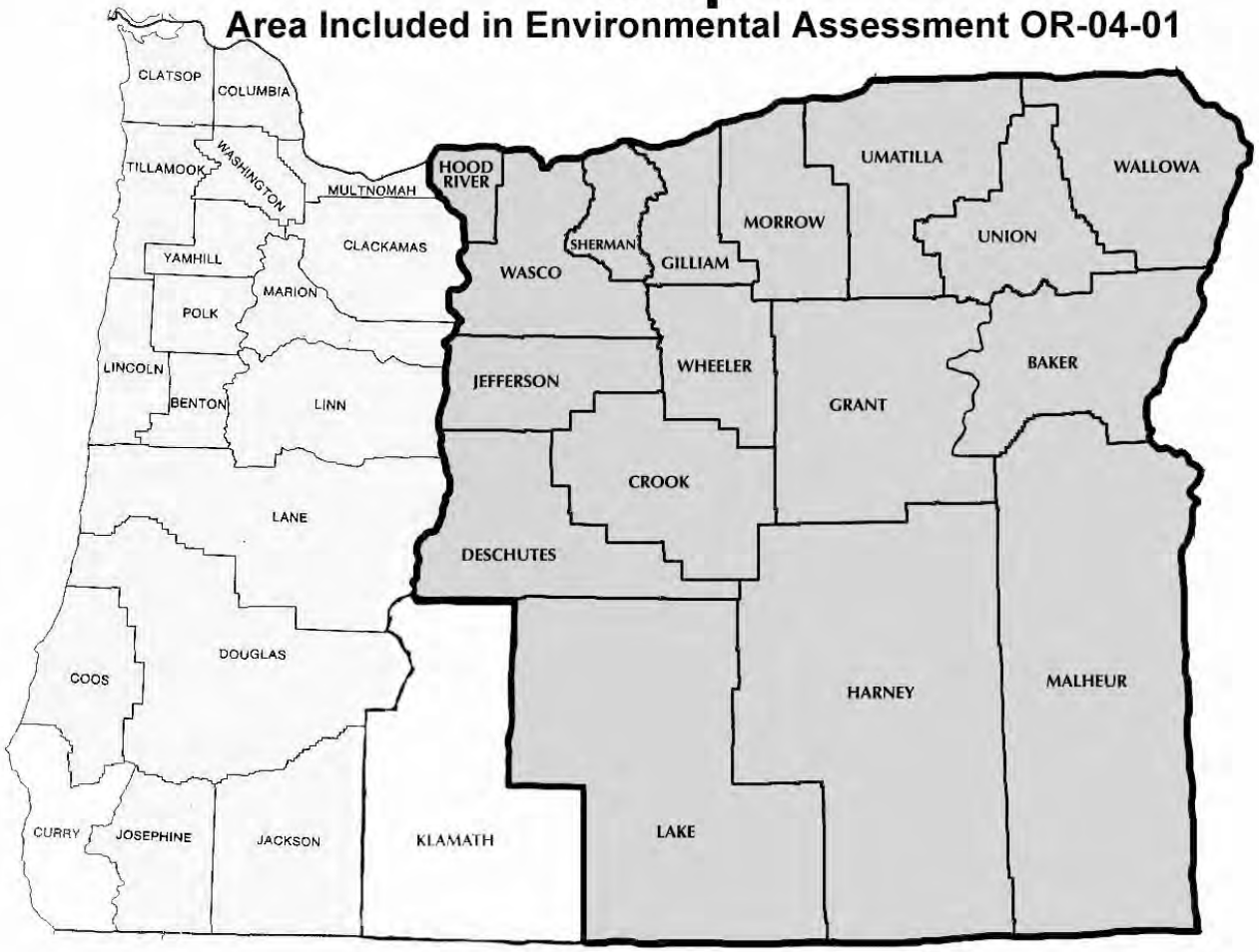

MAP 2

Infestations of Grasshoppers in Oregon
2004 Survey

Oregon Department of Agriculture
in cooperation with USDA APHIS PPQ

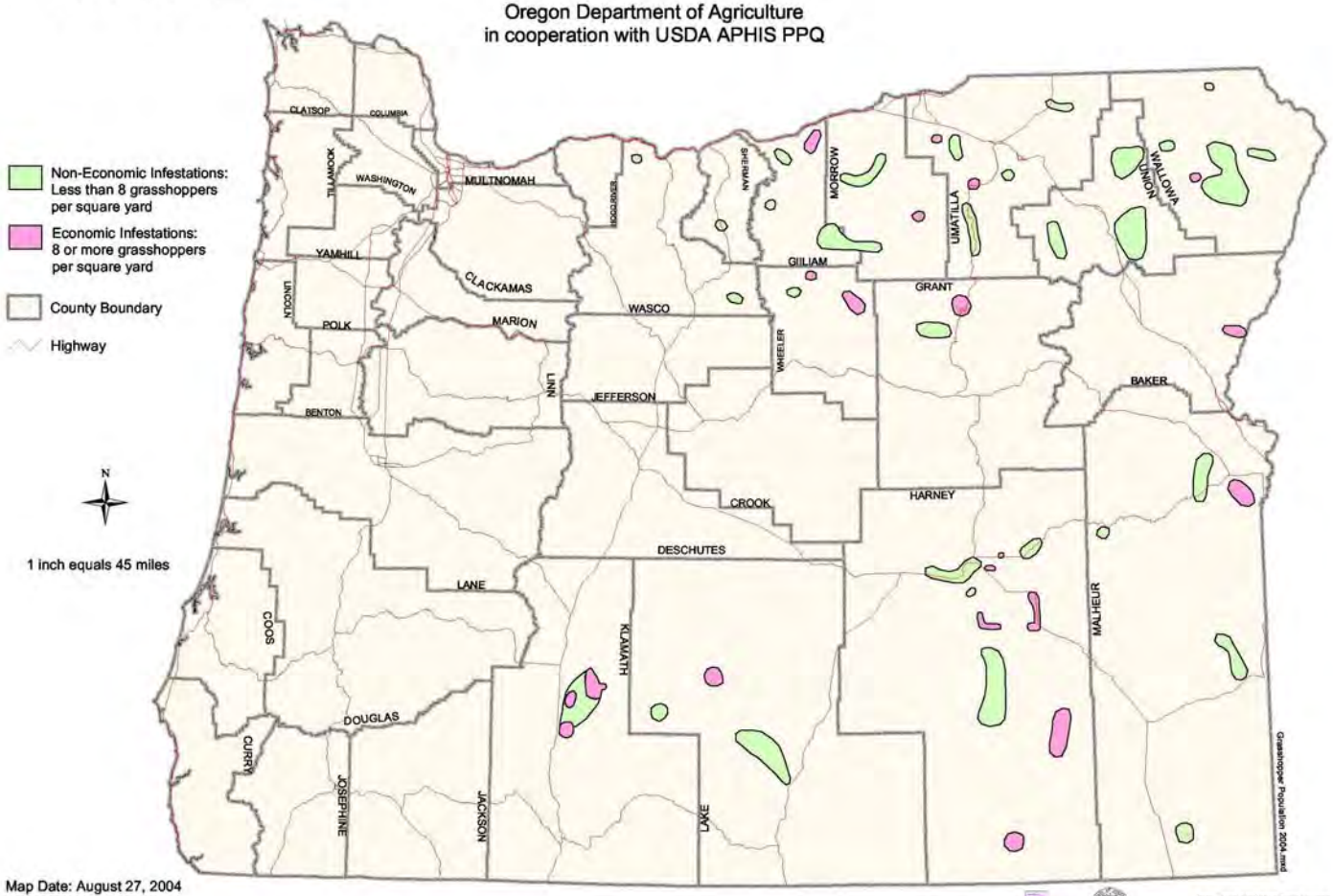

Map Date: August 27, 2004

For further information contact:
Diana Kimberling, ODA; Kathleen Johnson, ODA (503) 986-4636
Mitch Nelson, USDA; Gary Brown, USDA

Prepared by: OR Dept. of Agriculture
Data Source(s): OR Dept. of Agriculture, ESRI, Oregon Geospatial Data Clearinghouse

This product is for informational purposes and may not have been prepared for, or be suitable for legal, engineering, or surveying purposes. Users of this information should review or consult the primary data and information sources to ascertain the usability of the information.

OR-04-01

Map 3

Economic Infestations of Grasshoppers in Oregon 1953 through 2003

Oregon Department of Agriculture
in cooperation with USDA APHIS PPQ

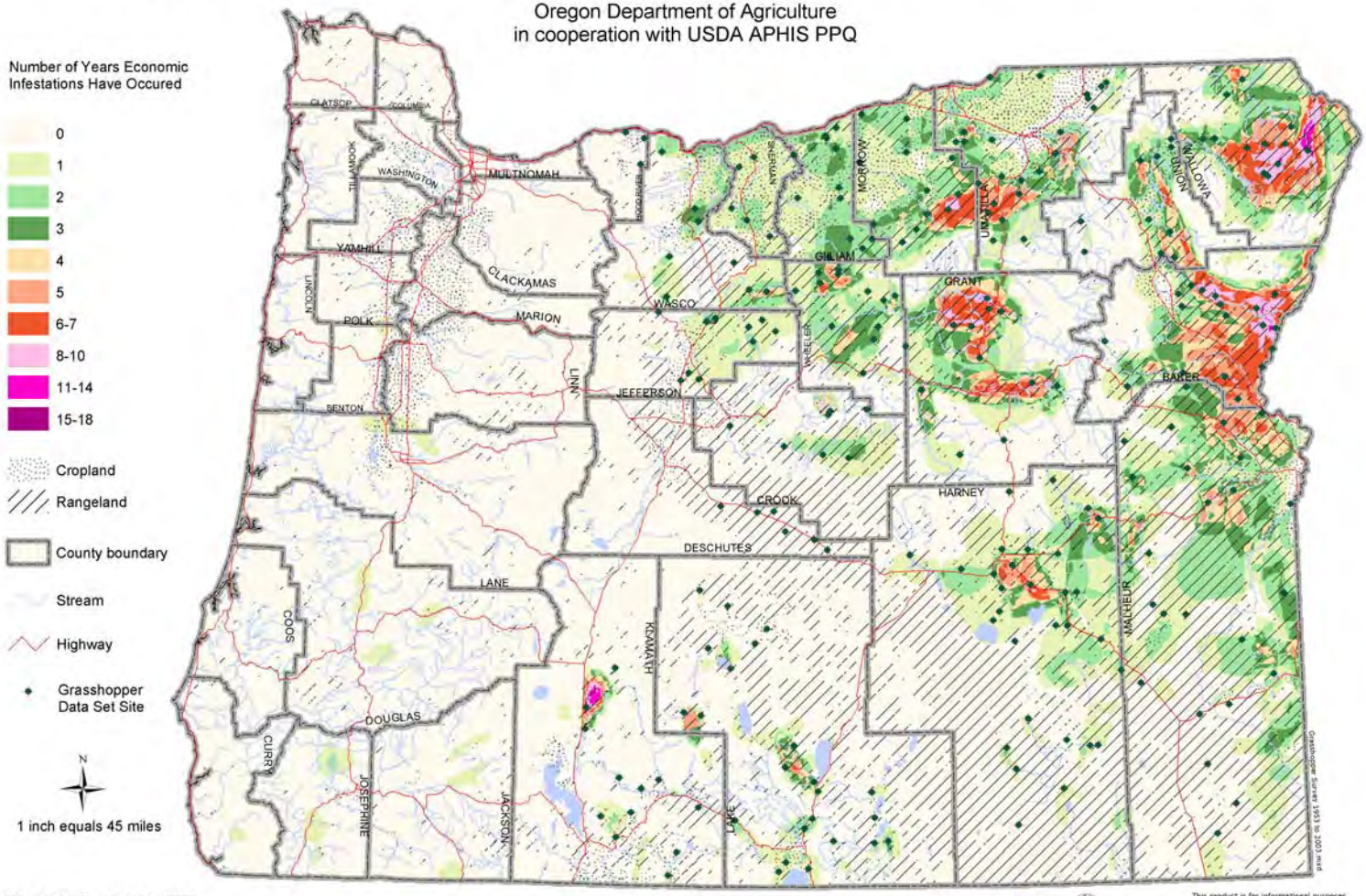

Map Date: December 8, 2003

For further information contact:
Dick Jackson, ODA; Kathleen Johnson, ODA (503) 986-4636

Prepared by: OR Dept. of Agriculture
Data Source(s): OR Dept. of Agriculture, ESRI, Oregon Geospatial Data Clearinghouse

This product is for informational purposes and may not have been prepared for, or be suitable for legal, engineering, or surveying purposes. Users of this information should review or consult the primary data and information sources to ascertain the usability of the information.

OR-04-01

Map 4
Ecoregions Of Eastern Oregon

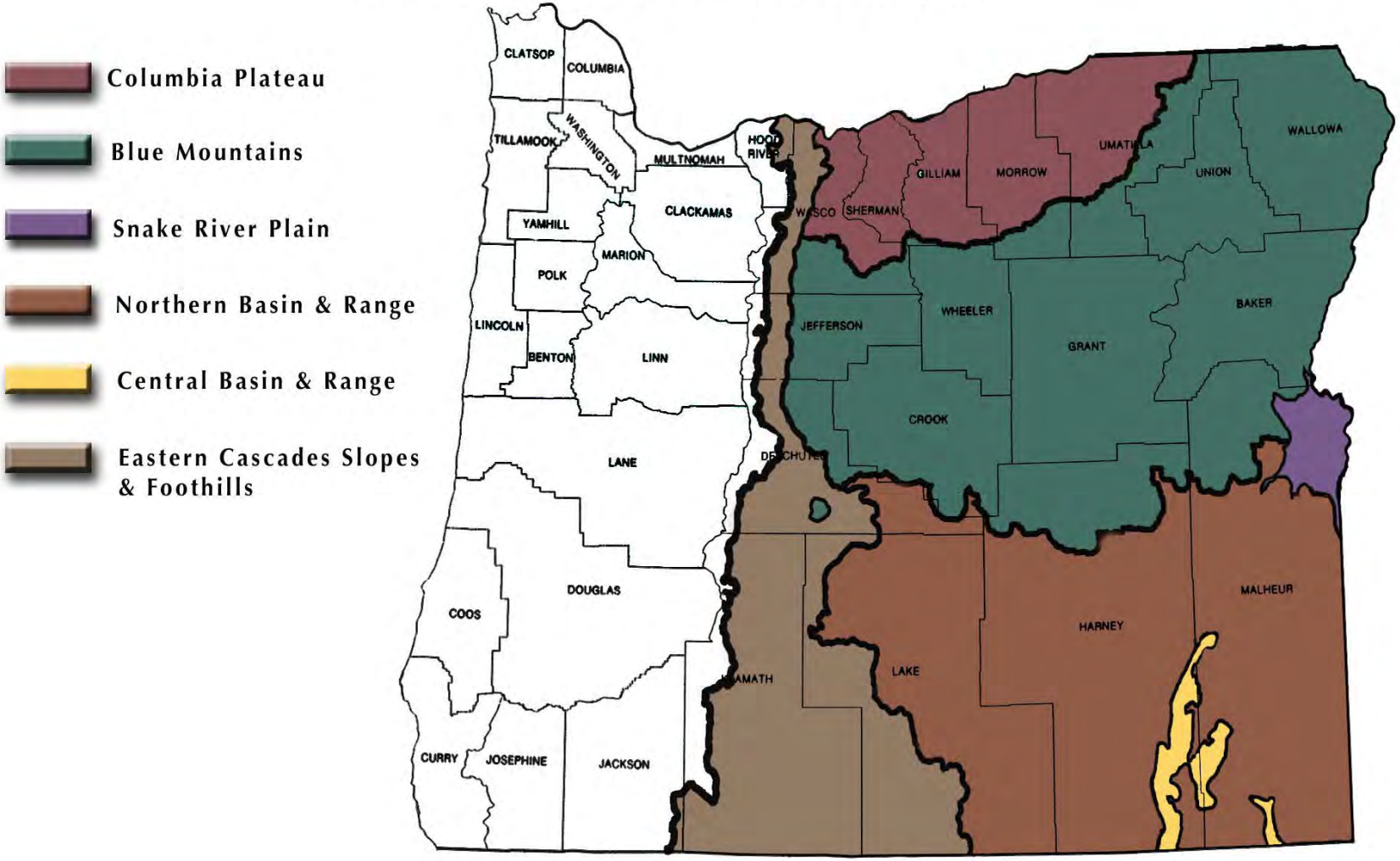

OR-04-01