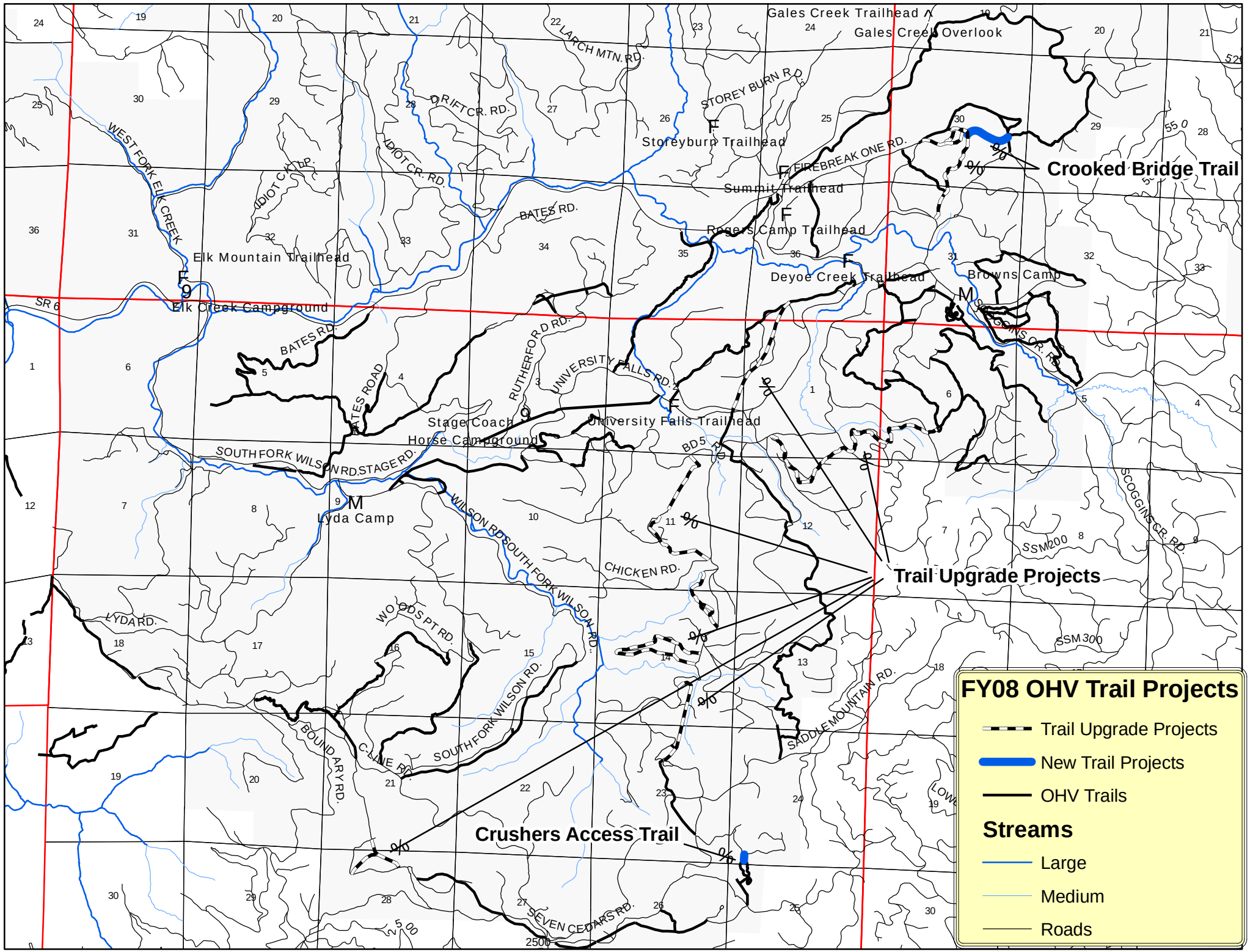
FY08 OHV Trail Projects
Trail Upgrade Projects
New Trail Projects
OHV Trails
Streams
Large
Medium
Roads
Crooked Bridge Trail
Trail Upgrade Projects
Crushers Access Trail
Gales Creek Trailhead
Gales Creek Overlook
Storeyburn Trailhead
Summit Trailhead
Rogers Camp Trailhead
Deyoe Creek Trailhead
Browns Camp
Elk Mountain Trailhead
Elk Creek Campground
University Falls Trailhead
Stage Coach Horse Campground
Lyda Camp
LARCH MTN. RD.
STOREY BURN RD.
DRIFT CR. RD.
IDIOT CR. RD.
IDIOT CK. RD.
WEST FORK ELK CREEK
BATES RD.
FIREBREAK ONE RD.
SR 6
RUTHERFORD RD.
UNIVERSITY FALLS RD.
BATES ROAD
SOUTH FORK WILSON RD.
STAGE RD.
WILSON RD.
SOUTH FORK WILSON RD.
CHICKEN RD.
WOODS PT RD.
LYDA RD.
SOUTH FORK WILSON RD.
BOUNDARY RD.
C-LINE RD.
SADDLE MOUNTAIN RD.
SEVEN CEDARS RD.
SCOGGINS CR. RD.
SSM 200
SSM 300
BD 5
2500

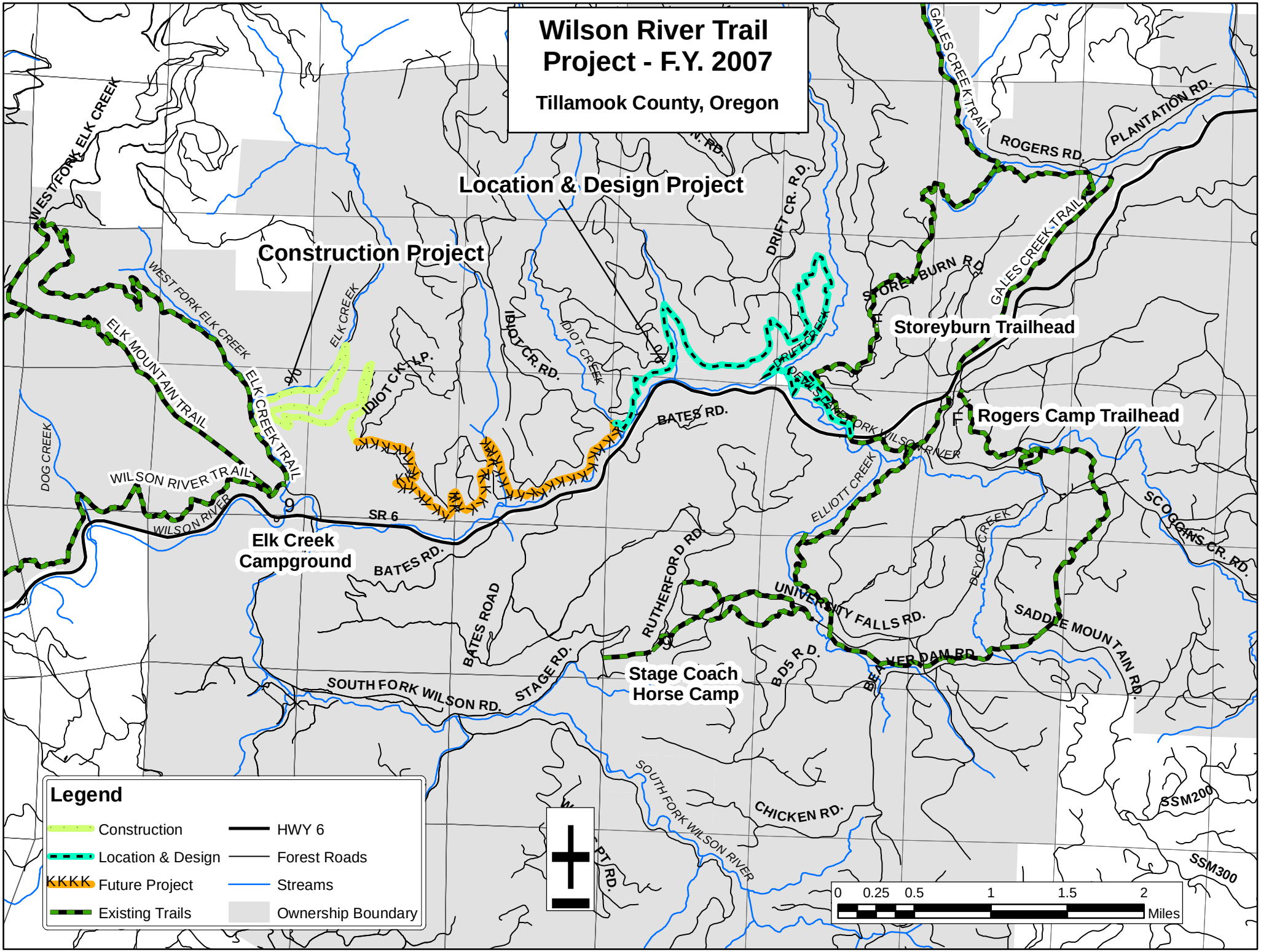
Wilson River Trail Project - F.Y. 2007
Tillamook County, Oregon
Location & Design Project
Construction Project
Storeyburn Trailhead
Rogers Camp Trailhead
Elk Creek Campground
Stage Coach Horse Camp
WEST FORK ELK CREEK
ELK MOUNTAIN TRAIL
ELK CREEK TRAIL
WILSON RIVER TRAIL
WILSON RIVER
DOG CREEK
ELK CREEK
IDIOT CK. L.P.
IDIOT CR. RD.
IDIOT CREEK
DRIFT CR. R.D.
DRIFT CREEK
STOREYBURN RD.
GALES CREEK TRAIL
ROGERS RD.
PLANTATION RD.
BATES RD.
SR 6
BATES ROAD
STAGE RD.
SOUTH FORK WILSON RD.
SOUTH FORK WILSON RIVER
RUTHERFORD RD.
ELLIOTT CREEK
UNIVERSITY FALLS RD.
BEAVER DAM RD.
BD5 R.D.
DEVOE CREEK
SADDLE MOUNTAIN RD.
SCOGGINS CR. RD.
CHICKEN RD.
SSM200
SSM300
Legend
Construction
Location & Design
Future Project
Existing Trails
HWY 6
Forest Roads
Streams
Ownership Boundary
0 0.25 0.5 1 1.5 2
Miles
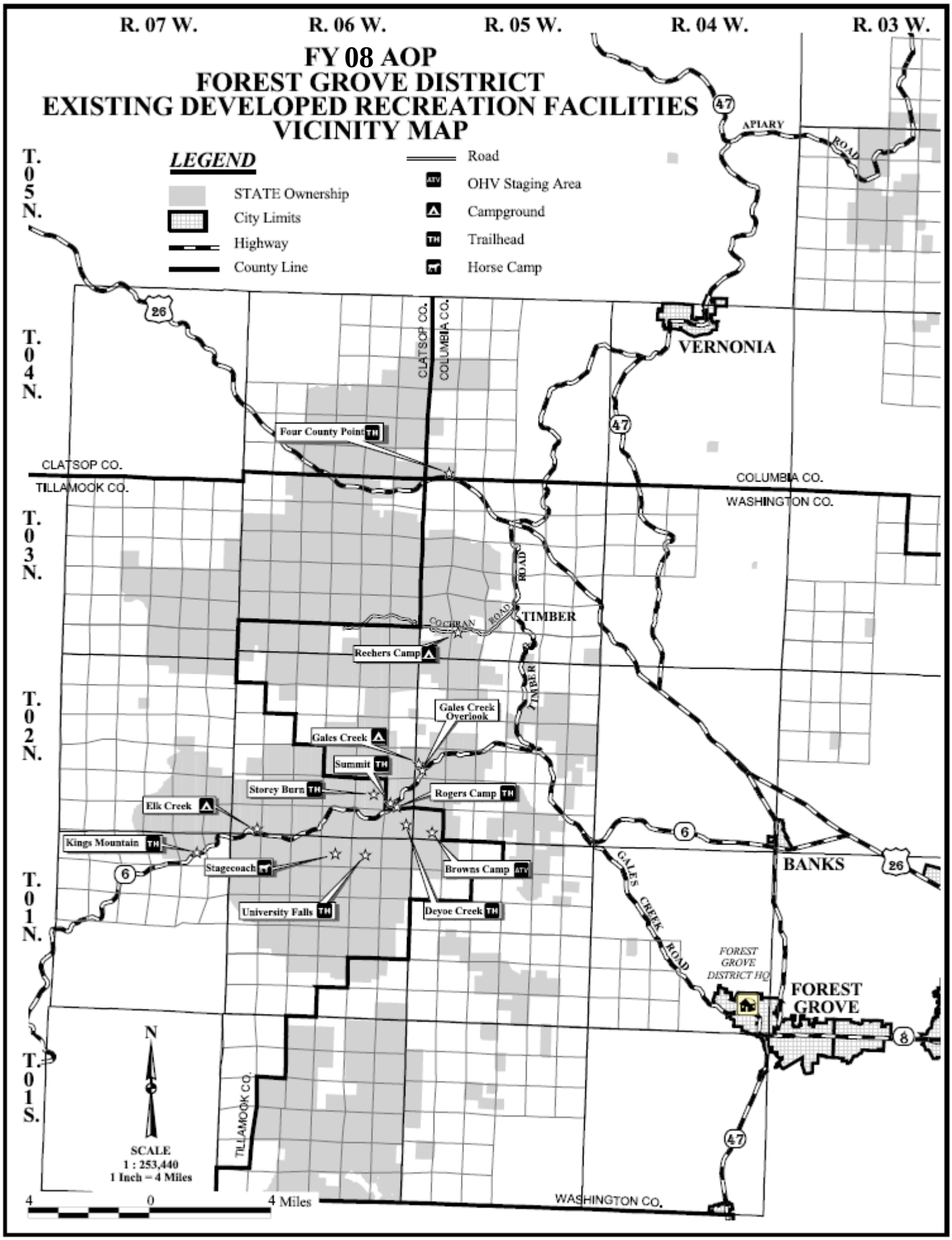
FY 08 AOP
FOREST GROVE DISTRICT
EXISTING DEVELOPED RECREATION FACILITIES
VICINITY MAP