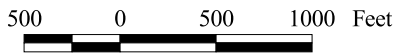





FY2006
 SoMoNoFo
 Sec. 30, T04N, R05W, W.M.
 Sec. 25, T04N, R06W, W.M.
 Clatsop/Columbia County
 Approximate Net Acreage:
 115 Acres (MC)

Attachment C: Key Resources



1:12000



- Timber Sale Boundary
-  Green Tree Retention
- ==== Existing Roads
- Road Construction
- .-.- Right-of-Way Boundary
-  Road Improvement
- - - ODF Ownership
- County Line
- Type F stream
- - - Type N stream
-  Stream Buffer

