







FY2006
 Topo Bell
 Sec 6, T02N, R05W, W.M.
 Sec 1, 2, 12, T02N, R06W, W.M.
 Washington County
 Approximate Net Acreage:
 Area I: 218 Acres (PC-M)
 Area II: 88 Acres (PC-M)
 TOTAL: 306 Acres (PC-M)

- DFC Stand Type
-  Layered
 -  Older Forest Structure
 -  SLI Polygons (Stand ID#)
 -  Timber Sale Boundary
 -  Non-Thinnable Area
 -  Existing Roads
 -  Road Construction
 -  Right-of-Way Boundary
 -  Road Improvement
 -  Hiking Trail
 -  ODF Ownership
 -  Type F stream
 -  Type N stream



1:12000

