

R. 07 W.

R. 06 W.








R. 05 W.

R. 04 W.

R. 03 W.

FY 06 AOP FOREST GROVE DISTRICT TIMBER SALE VICINITY MAP

LEGEND

-  STATE Ownership
-  Modified Clearcut
-  Highway
-  County Line
-  City Limits
-  Partial Cut
-  Road

T. 05 N.

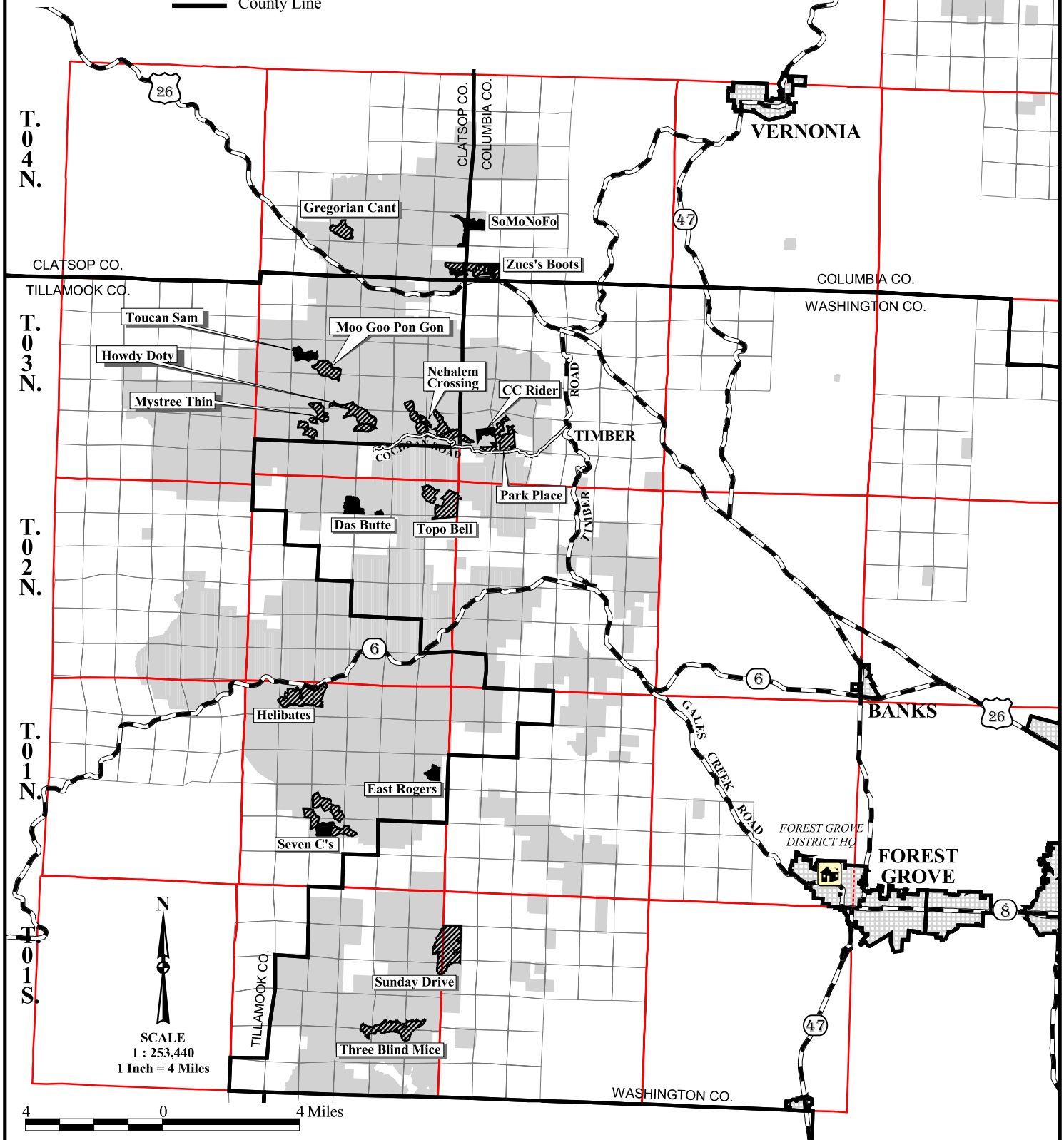
T. 04 N.

T. 03 N.

T. 02 N.

T. 01 N.

T. 00 S.



SCALE
1 : 253,440
1 Inch = 4 Miles

