











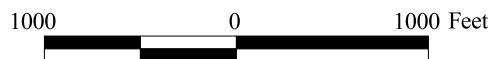
LEGEND

-  Hiking Trail
-  Hiking / Horseback Riding / Mountain Biking
-  Hiking / Mountain Biking
-  Campground Trail
-  MC / QUAD Trail
-  MC / QUAD / 4WD Trail
-  Motorcycle Trail
-  Existing Roads
-  Powerlines
-  Streams

**LYDA CAMP
OHV STAGING AREA
DEVELOPMENT PROJECT**

LOCATED ON PORTIONS OF
SECTION 9, T01N, R06W, W.M.
TILLAMOOK COUNTY, OR.

Scale
1 : 12,000
1 Inch = 1000 Feet



 OHV STAGING AREA
DEVELOPMENT PROJECT

