















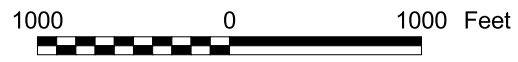


- |   |             |   |                           |
|---|-------------|---|---------------------------|
|  | Stewardship |  | Area boundary             |
|  | Focused     |  | Sale boundary             |
|  | Special     |  | Ownership boundary        |
|   |             |  | Perennial Type-F stream * |
|   |             |  | Perennial Type-N stream * |
|   |             |  | Unsurfaced road           |
|   |             |  | Surfaced road             |
|   |             |  | State highway             |
|   |             |  | Abandoned road            |
|   |             |  | Road construction         |
|   |             |  | County road               |
|   |             |  | OHV trail                 |
|   |             |  | Non-motorized trail       |

**SALE PLAN**  
**Key Resources - Visual**  
**Filos Moss**  
**Portions of Sections 13, 14, 23, and 24**  
**T1N, R10W, W. M.**  
**Tillamook County, Oregon**



Tillamook District GIS  
 11-01-04  
 This product is for informational use and  
 may not have been prepared for, or suitable  
 for legal, engineering, or surveying purposes.

\* Streams with Unknown fish presence are not shown