

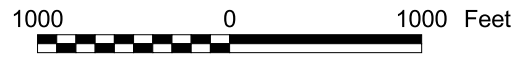


- |  |       |                           |       |                     |
|--|-------|---------------------------|-------|---------------------|
| Desired future condition   | ----- | Area boundary             | ====  | Surfaced road       |
|  | ●-●-● | Sale boundary             | ====  | State highway       |
|  | ----- | Ownership boundary        | ====  | Abandoned road      |
|  | —     | Perennial Type-F stream * | ---   | Road construction   |
|  | ---   | Perennial Type-N stream * | —     | County road         |
|  | ===   | Unsurfaced road           | ====  | OHV trail           |
|  |       |                           | ..... | Non-motorized trail |

\* Streams with Unknown fish presence are not shown  
 Note: See Table 3 for current stand conditions.

**SALE PLAN**  
 Current & Future Condition  
 Hole in the Wall  
 Portions of Sections, 19, and 30, T2N, R7W,  
 & 23, 24, 25, 26, and 27, T2N, R8W.  
 Tillamook County, Oregon



Tillamook District GIS  
 10-21-04

This product is for informational use and may not have been prepared for, or suitable for legal, engineering, or surveying purposes.