














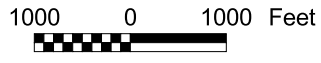


- |   |             |   |                         |
|---|-------------|---|-------------------------|
|  | Stewardship |  | Area boundary           |
|  | Focused     |  | Sale boundary           |
|   | Special     |  | Ownership boundary      |
|   |             |  | Perennial Type-F stream |
|   |             |  | Perennial Type-N stream |
|   |             |  | Unsurfaced road         |
|   |             |  | Surfaced road           |
|   |             |  | State highway           |
|   |             |  | Abandoned road          |
|   |             |  | Road construction       |
|   |             |  | County road             |
|   |             |  | OHV trail               |
|   |             |  | Non-motorized trail     |

**SALE PLAN**  
**Key Resources**  
**Threatened and Endangered Species Habitat**  
**Rackheep Falls**  
**Portions of Sections 9, 10, 14, 15, and 16**  
**T3N, R9W, W. M.**  
**Tillamook County, Oregon**



Tillamook District GIS  
 11-02-04  
 This product is for informational use and  
 may not have been prepared for, or suitable  
 for legal, engineering, or surveying purposes.

