














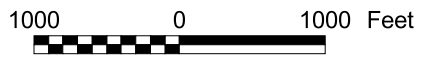


- | | | | |
|---|-------------|---|---------------------------|
|  | Stewardship |  | Area boundary |
|  | Focused |  | Sale boundary |
|  | Special |  | Ownership boundary |
| | |  | Perennial Type-F stream * |
| | |  | Perennial Type-N stream * |
| | |  | Unsurfaced road |
| | |  | Surfaced road |
| | |  | State highway |
| | |  | Abandoned road |
| | |  | Road construction |
| | |  | County road |
| | |  | OHV trail |
| | | | Non-motorized trail |

SALE PLAN
Key Resources, Visual
Relay Tower
 Portions of Sections 34, and 35, T1N, R8W,
 & Portions of Sections 2, 3, 4, T1S, R8W, W. M.
 Tillamook County, Oregon



Tillamook District GIS
 10-26-04
 This product is for informational use and
 may not have been prepared for, or suitable
 for legal, engineering, or surveying purposes.

* Streams with Unknown fish presence are not shown