







# 2006 ANNUAL OPERATIONS PLAN

## VICINITY MAP

- LEGEND**
-  Sale Areas
  -  Towns
  -  State Forest Property Boundary
  - Roads**
  -  State Highway
  -  County Road
  -  Surfaced Road

Scale  
1 : 126,720  
1 inch = 2 miles

