

R. 07 W.

R. 06 W.








R. 05 W.

R. 04 W.

R. 03 W.

# FY 07 AOP FOREST GROVE DISTRICT TIMBER SALE VICINITY MAP

## LEGEND

-  STATE Ownership
-  Modified Clearcut
-  Highway
-  County Line
-  City Limits
-  Partial Cut
-  Road

N. 50.0'

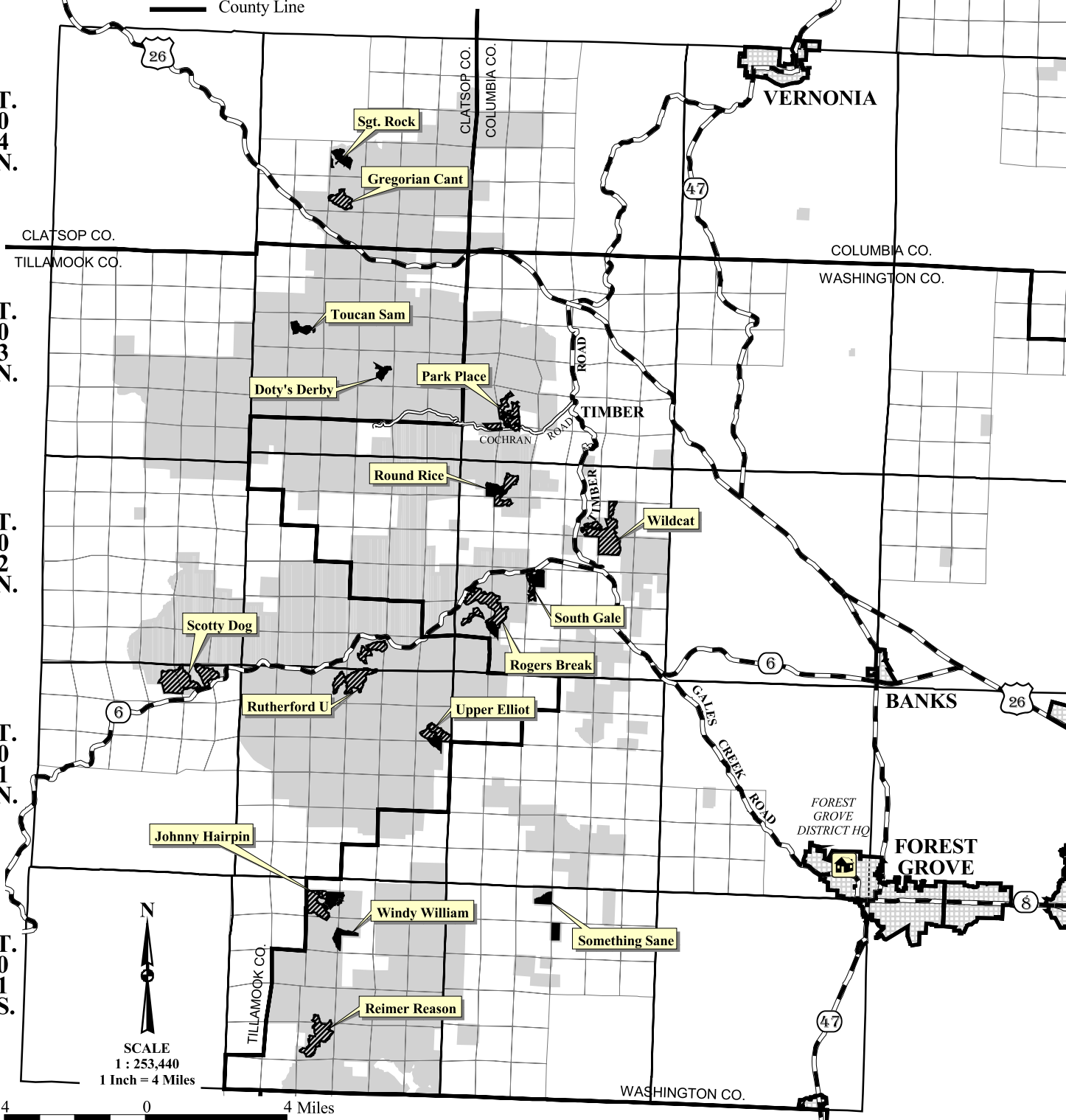
N. 40.0'

N. 30.0'

N. 20.0'

N. 10.0'

N. 0.0'



SCALE  
1 : 253,440  
1 Inch = 4 Miles

