

FY 2007
Cow Hollow

Portions of Sections 3, 4, 9, 10, & 15,
T6N, R6W, & Section 34, T7N,
R6W, W.M., Clatsop County, OR

Approximate Net Acreage
MC Acres PC Acres
















| | | |
|---------------|----|-----|
| Area 1 (PC) - | | 51 |
| Area 2 (MC) - | 22 | |
| Area 3 (PC) - | | 115 |
| Area 4 (PC) - | | 111 |
| Area 5 (PC) - | | 31 |
| Total = | 22 | 308 |

Total Sale Acres = 330

Map C: Key Resources

500 0 500 1000 1500 2000 Feet

LEGEND

-  Group Selection Area
-  Ownership Boundary
-  Timber Sale Boundary
-  Existing Roads
-  New Road Construction
-  New Construction Landing
-  Existing Landings
-  Type F Streams
-  Type N Streams
-  Unknown_streams.shp
-  Salmon Anchor Habitat Boundary
-  Green Tree Retention Area
-  Quarries & Stockpiles
-  Quarry
-  Stockpile

