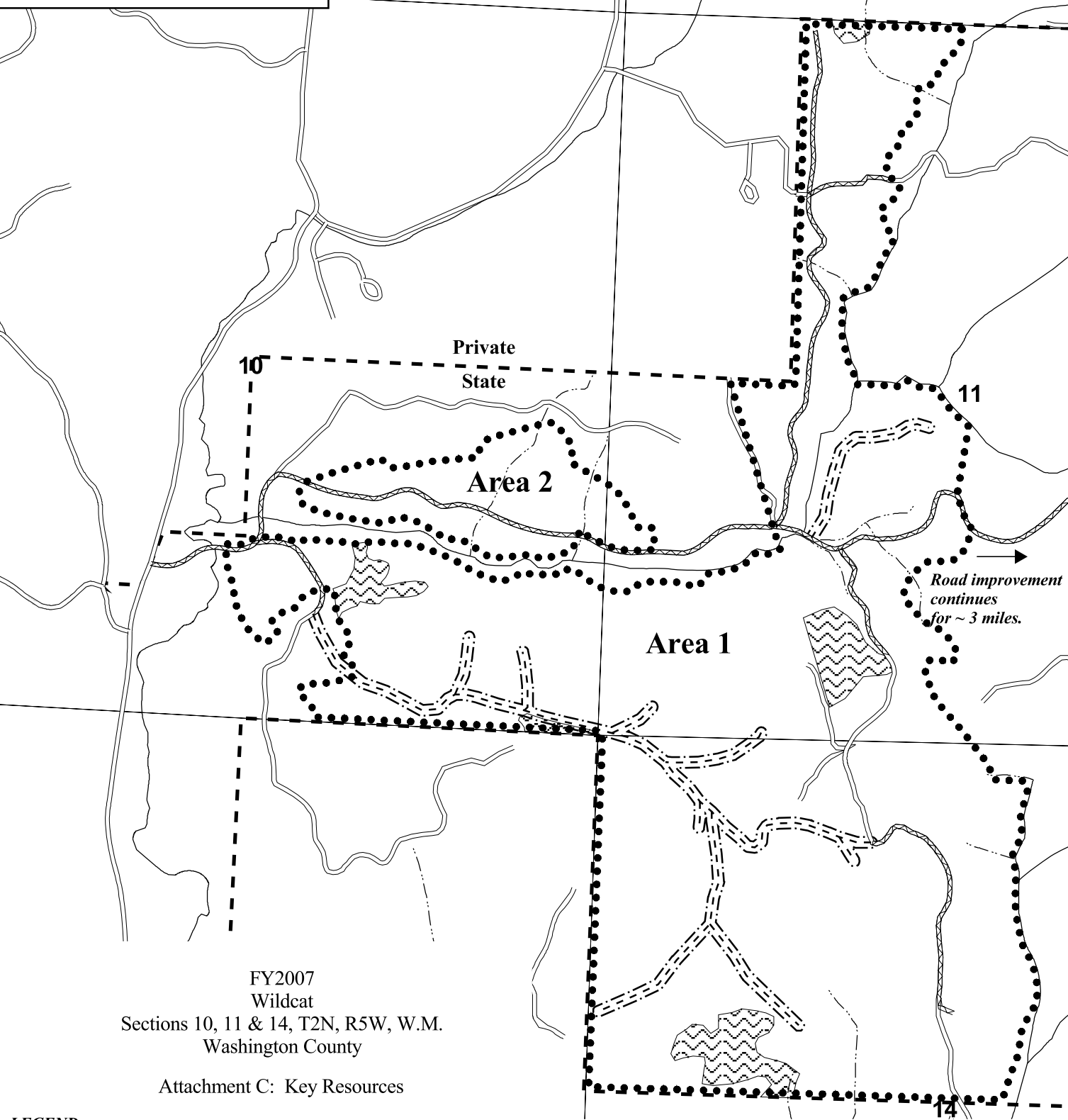




This product is for informational use and may not be suitable for legal, engineering, or surveying purposes.



FY2007  
Wildcat  
Sections 10, 11 & 14, T2N, R5W, W.M.  
Washington County

Attachment C: Key Resources

●●●●●	Timber Sale Boundary	— · — · —	Right-of-Way Boundary
	Non-Thinnable Area	- - - - -	ODF Ownership
====	Existing Roads	————	Perennial Type F stream
- - - - -	Road Construction	· · · · ·	Perennial Type N stream
	Road Improvement		

APPROXIMATE NET ACREAGE

AREA 1	362 ACRES (PC-M)
AREA 2	91 ACRES (PC-M)
<b>TOTAL</b>	<b>391 ACRES</b>

