













**LEGEND**

-  Hiking Trail
-  Hiking / Horseback Riding / Mountain Biking
-  Hiking / Mountain Biking
-  Campground Trail
-  MC / QUAD Trail
-  MC / QUAD / 4WD Trail
-  Motorcycle Trail
-  Existing Roads
-  Powerlines
-  Streams
-  Re-Route Construction Project
-  State Ownership

**OHV TRAILS  
F.Y. 2007 - DEVELOPMENT PROJECTS**

LOCATED ON PORTIONS OF  
SECTIONS 23, 24, 25, 27, AND 28,  
TOWNSHIP 01 NORTH, RANGE 06 WEST  
W.M. TILLAMOOK COUNTY, OR

Scale  
1 : 24,000  
1 Inch = 2,000 Feet

