

R. 07 W.

R. 06 W.





R. 05 W.



R. 04 W.

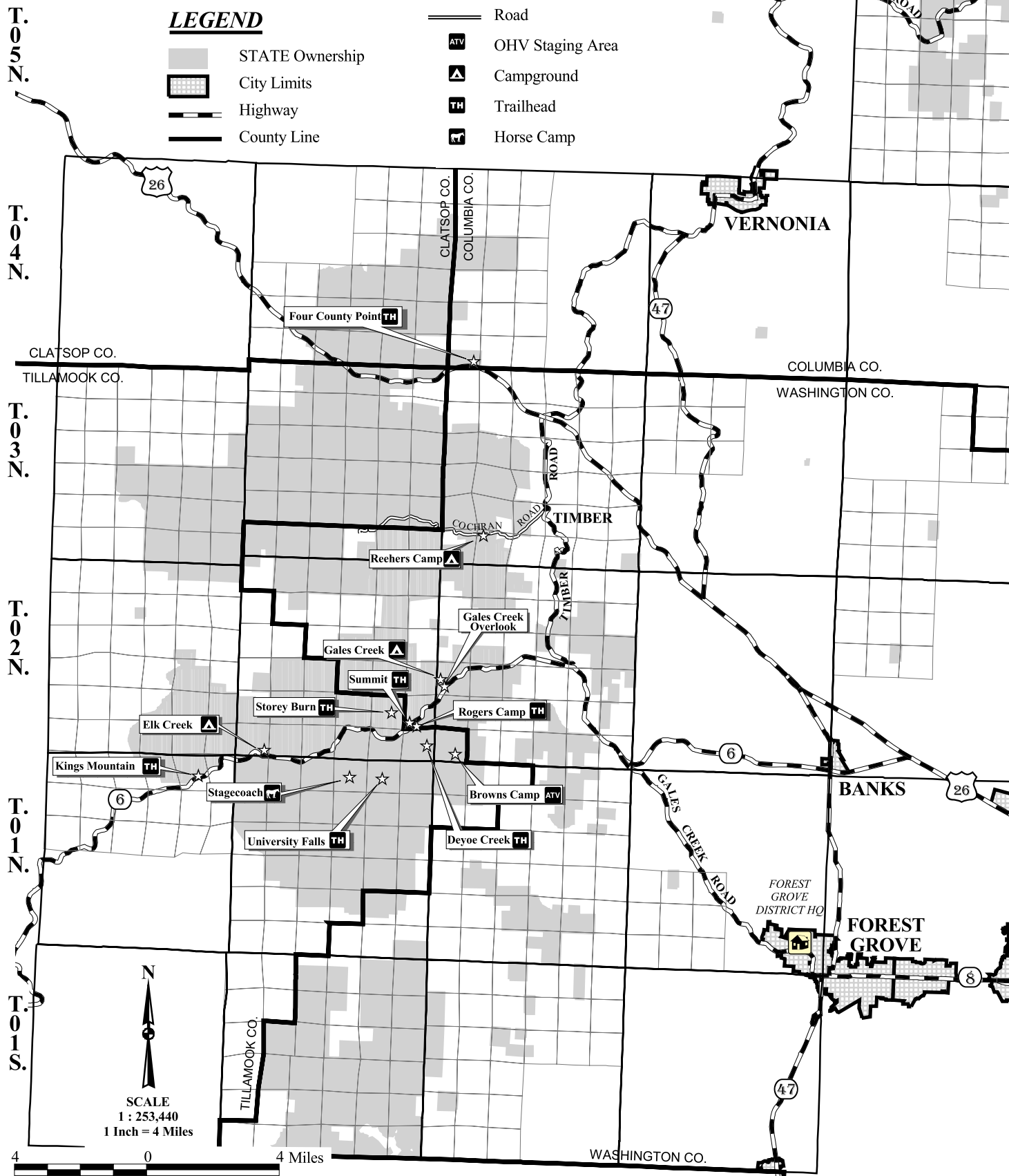
R. 03 W.

FY 07 AOP FOREST GROVE DISTRICT EXISTING DEVELOPED RECREATION FACILITIES VICINITY MAP

LEGEND

-  STATE Ownership
-  City Limits
-  Highway
-  County Line

-  Road
-  OHV Staging Area
-  Campground
-  Trailhead
-  Horse Camp



SCALE
1 : 253,440
1 Inch = 4 Miles

