
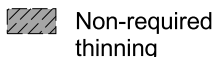
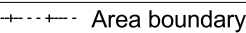
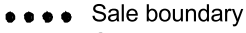
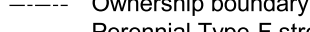
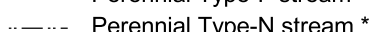



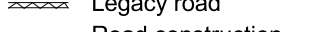
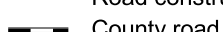






-  Buffer
-  Non-required thinning
-  Area boundary
-  Sale boundary
-  Ownership boundary
-  Perennial Type-F stream \*
-  Perennial Type-N stream \*
-  Unsurfaced road
-  Surfaced road
-  State/Federal highway
-  Legacy road
-  Road construction
-  County road
-  Transmission line
-  Railroad

**BRIX INCLINE TIMBER SALE**  
**-- Key Resources --**  
**2007 SALE PLAN**  
**TILLAMOOK DISTRICT**

Portions of Sections 20 and 29,  
 T3N, R7W, W. M.  
 Tillamook County, Oregon



Tillamook District GIS  
 10-07-2005

This product is for informational use and  
 may not have been prepared for, or suitable  
 for legal, engineering, or surveying purposes.

Area	Type of Operation
1	Retention cut

\* Streams of unknown fish presence are not shown but will be surveyed prior to the sale