














-  Buffer
-  Non-required thinning
-  Area boundary
-  Sale boundary
-  Ownership boundary
-  Perennial Type-F stream *
-  Perennial Type-N stream *
-  Unsurfaced road
-  Surfaced road
-  State/Federal highway
-  Legacy road
-  Road construction
-  County road
- Transmission line

MINICH RIDGE TIMBER SALE
-- Key Resources --
2007 SALE PLAN
TILLAMOOK DISTRICT

Portions of Sections 11 and 14,
 T1N, R10W, W. M.
 Tillamook County, Oregon



Area	Type of Operation
1	Partial cut
2	Retention cut

* Streams of unknown fish presence are not shown but will be surveyed prior to the sale

Tillamook District GIS
 10-10-2005
 This product is for informational use and may not have been prepared for, or suitable for legal, engineering, or surveying purposes.