















-  Buffer
-  Non-required thinning
-  Area boundary
-  Sale boundary
-  Ownership boundary
-  Perennial Type-F stream *
-  Perennial Type-N stream *
-  Unsurfaced road
-  Surfaced road
-  State/Federal highway
-  Legacy road
-  Road construction
-  County road
-  Transmission line

NORTH CRUZ THIN TIMBER SALE

-- Key Resources --

**2007 SALE PLAN
TILLAMOOK DISTRICT**

Portions of Section 36, T1S, R7W,
Section 1, T2S, R7W, and
Section 6, T2S, R6W, W. M.
Tillamook County, Oregon



Tillamook District GIS
10-02-2005

This product is for informational use and
may not have been prepared for, or suitable
for legal, engineering, or surveying purposes.

Area	Type of Operation
1	Partial cut

* Streams of unknown fish presence are not shown but will be surveyed prior to the sale