















-  Buffer
-  Non-required thinning
-  Area boundary
-  Sale boundary
-  Ownership boundary
-  Perennial Type-F stream *
-  Perennial Type-N stream *
-  Unsurfaced road
-  Surfaced road
-  State/Federal highway
-  Legacy road
-  Road construction
-  County road
-  Transmission line

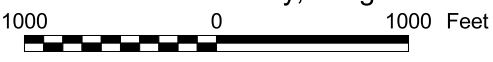
STEAM DONKEY TIMBER SALE

-- Key Resources --

**2007 SALE PLAN
TILLAMOOK DISTRICT**

Portions of Sections 34 and 35,
T1N, R7W, and Section 2
T1S, R7W, W. M.
Tillamook County, Oregon

Area	Type of Operation
1	Partial cut
2	Modified clearcut



Tillamook District GIS
10-07-2005

This product is for informational use and may not have been prepared for, or suitable for legal, engineering, or surveying purposes.

* Streams of unknown fish presence are not shown but will be surveyed prior to the sale