















-  Buffer
-  Non-required thinning
-  Area boundary
-  Sale boundary
-  Ownership boundary
-  Perennial Type-F stream *
-  Perennial Type-N stream *
-  Unsurfaced road
-  Surfaced road
-  State/Federal highway
-  Legacy road
-  Road construction
-  County road
-  Transmission line

THIN FAWCETT TIMBER SALE
-- Key Resources --
2007 SALE PLAN
TILLAMOOK DISTRICT
 Portions of Section 24,
 T2S, R9W, W. M.
 Tillamook County, Oregon



Tillamook District GIS
 10-04-2005

This product is for informational use and
 may not have been prepared for, or suitable
 for legal, engineering, or surveying purposes.

Area	Type of Operation
1	Partial cut
2	Partial cut

* Streams of unknown fish presence are not shown but will be surveyed prior to the sale