

KNOW BEFORE YOU GO...

- Pack it In, Pack it Out: Where trash receptacles are not provided, carry out garbage and leave the area clean for the next visitor to enjoy.
- Camping and Campfires: Campfires are allowed in designated metal fire rings only. Please do not leave campfires unattended. When you leave please make sure campfires are completely extinguished and cool to the touch.
- Use of Firearms: Discharging firearms is prohibited. It is illegal to discharge firearms in this area.
- Motorized Vehicles: All motorized vehicles are restricted to maintained gravel roads only. Off-road use is prohibited.
- Logging Operations: Please be cautious while driving on forest roads. Please drive slow and be on the lookout for log trucks and other forest visitors.
- Fire prevention: Be aware of fire regulations and restrictions during fire season.

Getting there:

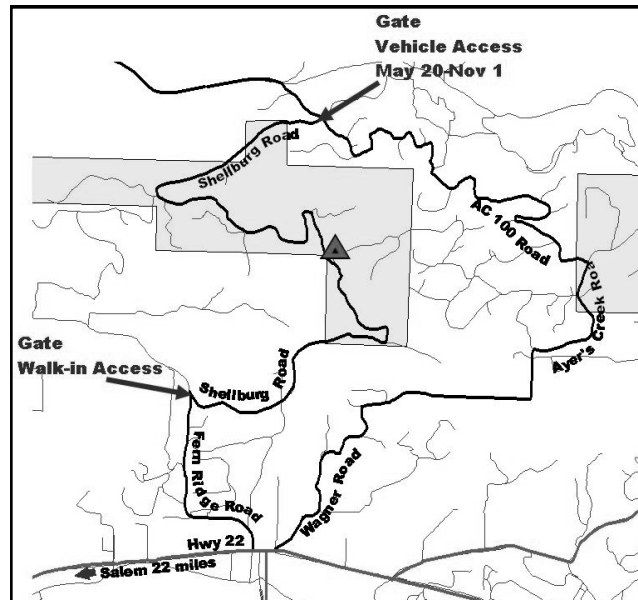
- From Salem take Highway 22 eastbound 22 miles to Lyons, OR.

Walk-in Access, Year Round

- Turn Left (North) onto Fern Ridge Road, drive 1.2 miles to end at day-use parking/ yellow gate on right (East) side of road.

Drive-in Access, Seasonal

- Turn Left (North) onto Wagner Road, stay right and drive 2.5 miles. Pavement becomes gravel.
- Arrive at 4-way intersection, drive straight (North), Wagner Road becomes Ayers Creek Road.
- Drive 1 mile and turn left (West) onto AC 100 Road.
- Stay on AC 100 Road. Drive 2.8 miles and turn left (West) at Orange Gate onto Shellburg Road.
- Drive 2.6 miles to Shellburg Campground.




Santiam State Forest

22965 NORTH FORK RD SE
LYONS, OR 97358

Phone: 503-859-2151

Welcome to Shellburg Falls Recreation Area Santiam State Forest




Shellburg Falls Recreation Area

Shellburg Falls Recreation Area offers many opportunities for visitors. You may hike, horseback ride, mountain bike, free-ride mountain bike and camp in this area. There are nearly 6 miles of non-motorized trail managed by the Oregon Department of Forestry. Each trail is designed for a specific use. The Free Ride Mountain Bike Area is maintained by the *Mountain Street Dirt Crew*. Motorized vehicles are restricted to maintained gravel roads only.

Vehicle Access: May—October

Walk-in Access: Year Round

Trail Closures: Trail closures may be in effect during the rainy season or for current timber sale operations. Please call ahead for current trail closures.



Trail Miles Open to:

1 Shellburg Falls	0.5	<i>only</i>
2 Vine Maple	0.7	<i>only</i>
3 August Mountain	1.0	
4 Shellburg Creek	1.2	
5 West Loop	0.3	
6 Lost Creek	1.0	

Shellburg Falls Campground

This secluded campground is a hidden gem. It is well maintained and offers restrooms, a hand pump well, picnic tables, designated fire rings, trash service as well as a picnic shelter. Please respect other campers and keep the area clean to ensure that it remains open to visitor use.

Elevation: 1,600 feet

Number of sites: Drive-in Sites: 4 \$10/night
 Walk-in Sites: 3 \$5/night
 Extra Vehicle \$2/night

