



# Oregon

Theodore R. Kulongoski, Governor

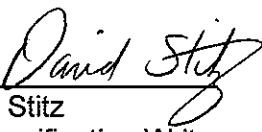
**Department of Transportation**  
Technical Services  
Roadway Engineering Section  
355 Capitol Street NE, Room 222  
Salem, OR 97301-3871  
Telephone 503-986-3714  
FAX 503-986-3749

**DATE:** July 15, 2009

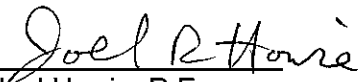
## Addenda No. 1

**TO:** PLAN HOLDERS

**PREPARED BY:**

  
David Stitz  
Sr. Specification Writer  
David Evans and Associates, Inc.

**APPROVED BY:**

  
Joel Howie, P.E.  
Project Manager  
David Evans and Associates, Inc.

**SUBJECT:** Mill Creek (Cottage St) Bridge (Salem) Section  
Cottage Street NE  
Marion County  
Grading, Sidewalks, & Landscaping Project  
(Bids to be opened and read July 23, 2009)

**The following changes are made to the Project Bid Booklet:**

1. DESCRIPTION OF WORK page – Contact time (2) under COMPLETION TIME LIMIT is replaced with the following:
  - (2) Complete all Work to be done under the Contract, except for seeding establishment and plant establishment, not later than November 15, 2009.

2. The following changes are made to the Project Bid Items:

a. Quantity and Unit changes:

<u>Number</u>	<u>Item</u>	<u>Unit</u>		<u>Quantity</u>	
		<u>Original</u>	<u>New</u>	<u>Original</u>	<u>New</u>
0260	GROUT AREA BELOW FOOTING	CUYD	LS	8.00	ALL

b. Added item:

<u>Number</u>	<u>Item</u>	<u>Unit</u>	<u>Quantity</u>
0450	ADJUSTING BOXES	EACH	4.0

**The following change is made to the Project Special Provisions:**

1. DESCRIPTION OF WORK page – Contact time (2) under COMPLETION TIME LIMIT is replaced with the following:

(2) Complete all Work to be done under the Contract, except for seeding establishment and plant establishment, not later than November 15, 2009.

2. PROJECT WAGE RATE page – This PROJECT WAGE RATE PAGE is replaced with the attached PREVAILING WAGE RATES page.

3. Subsection 00180.50(h) Contract Time - The paragraph that begins with the words "(2) Complete all Work..." is replaced with the following:

(2) Complete all Work to be done under the Contract, except for seeding establishment and plant establishment, not later than November 15, 2009.

4. Subsection 00290.30(a)(7) Water Quality - The following bulleted items are added at the end of the bulleted item list after the item that begins "Screen water pump...":

- No equipment may be stored in the floodway.
- Install a temporary stream gauge within 50 feet of the upstream side of the project site for the purpose of measuring water levels within the waterway. If there is measurable precipitation, record water levels every two hours for at least 24 hours after the rain event and submit records to the Public Works Inspector.
- In the event that water levels increase by more than a foot within a two hour time frame, evacuate the job site and remove items that may float downstream until the water levels stop increasing and the jobsite is safe to work within.
- Remove stream gauge after completion of work in the floodway.

5. Subsection 00330.03 Basis of Performance - This subsection is replaced with the following subsection:

**00330.03 Basis of Performance** - Add the following paragraph to the end of this subsection:

Perform all earthwork under this Section except for "Extra for Selected Streambed Material" on the excavation basis.

6. Subsection 00337.80 General - This subsection is replaced with the following subsection:

**00337.80 General** – There will be no measurement for work under this Section.

The estimated quantity of grout is 8 cubic yards.

7. Subsection 00337.90 General - The first sentence of the paragraph that begins with the words "The accepted quantities of grout..." is replaced with the following:

The accepted quantity of grout work in areas below footing will be paid for at the Contract lump sum amount for the pay item "Grout Area Below Footing".

8. Section 00440 Commercial Grade Concrete - This Section is replaced with the following Section:

#### **SECTION 00440 - COMMERCIAL GRADE CONCRETE**

Comply with Section 00440 of the Standard Specifications modified as follows:

**00440.10 Materials** - In the list of materials, delete the "Aggregates....02690" line.

9. Section 00442 Controlled Low Strength Materials - This Section is added after Section 00440:

#### **SECTION 00442 - CONTROLLED LOW STRENGTH MATERIALS**

Comply with Section 00442 of the Standard Specifications.

10. Section 00490 Work on Existing Sewers and Structures - This Section is added after Section 00470:

#### **SECTION 00490 - WORK ON EXISTING SEWERS AND STRUCTURES**

Comply with Section 00490 of the Standard Specifications.

11. Subsection 01040.14(d) Water Quality Backfill - This subsection is replaced with the following subsection:

**01040.14(d) Stormwater Planter** – For the stormwater planter, furnish planting mix consisting of 1/3 selected topsoil, 1/3 composted yard debris soil conditioner and 1/3 coarse sand. Each component shall be measured by volume and blended thoroughly prior to use.

**The following change are made to the Project Plans:**

1. Plan sheet GN-2 is replaced with revised plan sheet GN-2.

These changes will be included in the Contract for this Project. It is understood that your Bid will be submitted accordingly.

Make copies of the new Bid Sheets to replace the Special Provisions Bid Schedule Sheets.

dajs:

Attachments: PREVAILING WAGE RATE page  
New Bid Sheets  
Revised Plan Sheet

## **PREVAILING WAGE RATES**

Oregon Bureau of Labor and Industries (BOLI) "Prevailing Wage Rates for Public Works Contracts in Oregon" apply to this Project.

For the BOLI "Prevailing Wage Rates for Public Works Contracts in Oregon" to be used on this Project, go to ODOT's Project Wages web site at:

<http://www.oregon.gov/ODOT/HWY/SPECS/wages.shtml>

BID SCHEDULE

CONTRACT ID: 14091

PROJECT: MILL CREEK (COTTAGE ST) BRIDGE  
(SALEM)

PROJECT KEY: 12545

ADDENDUM NUMBER: 1

ITEM NO	ITEM DESCRIPTION	QUANTITY AND UNITS	UNIT PRICE (IN FIGURES)	BID AMOUNT (IN FIGURES)
---------	------------------	--------------------	----------------------------	----------------------------

SECTION 0001 TEMPORARY FEATURES AND APPURTENANCES

0010	0210-0100000A MOBILIZATION	LS	ALL	
0020	0225-0100000A TEMPORARY PROTECTION AND DIRECTION OF TRAFFIC	LS	ALL	
0030	0225-0102000J TEMPORARY SIGNS	SQFT	175.00	
0040	0225-0104000E TEMPORARY BARRICADES, TYPE II	EACH	6.00	
0050	0225-0105000E TEMPORARY BARRICADES, TYPE III	EACH	4.00	
0060	0280-0100000A EROSION CONTROL	LS	ALL	
0070	0280-0101000J PLASTIC SHEETING	SQYD	30.00	
0080	0280-0105000J MATTING	SQYD	1,500.00	
0090	0280-0110000E CONSTRUCTION ENTRANCE	EACH	2.00	
0100	0280-0112000F SEDIMENT FENCE, SUPPORTED	FOOT	1,700.00	
0110	0280-0113000F SEDIMENT FENCE, UNSUPPORTED	FOOT	380.00	
0120	0280-0114000E INLET PROTECTION	EACH	2.00	

BID SCHEDULE

CONTRACT ID: 14091

PROJECT: MILL CREEK (COTTAGE ST) BRIDGE  
(SALEM)

PROJECT KEY: 12545

ADDENDUM NUMBER: 1

ITEM NO	ITEM DESCRIPTION	QUANTITY AND UNITS	UNIT PRICE (IN FIGURES)	BID AMOUNT (IN FIGURES)
0130	0280-9Z90000A HAZARDOUS MATERIAL, OIL ABSORBENT BOOM	LS	ALL	
0140	0280-9Z90000E BIOFILTER BAGS	EACH	5.00	
0150	0280-9Z90000E EMPTY SAND BAGS	EACH	50.00	
0160	0280-9Z90000E STRAW BALES	EACH	2.00	
0170	0290-0100000A POLLUTION CONTROL PLAN	LS	ALL	
0180	0290-0102000A WORK CONTAINMENT PLAN AND SYSTEM	LS	ALL	
0190	0290-9Z90000A WORK ISOLATION BARRIER SYSTEM	LS	ALL	

SECTION 0002 ROADWORK

0200	0305-0100000A CONSTRUCTION SURVEY WORK	LS	ALL	
0210	0310-0106000A REMOVAL OF STRUCTURES AND OBSTRUCTIONS	LS	ALL	
0220	0320-0100000A CLEARING AND GRUBBING	LS	ALL	
0230	0330-0105000K GENERAL EXCAVATION	CUYD	570.00	
0240	0330-9Z90000K CHANNEL EXCAVATION	CUYD	425.00	

BID SCHEDULE

CONTRACT ID: 14091

PROJECT: MILL CREEK (COTTAGE ST) BRIDGE  
(SALEM)

PROJECT KEY: 12545

ADDENDUM NUMBER: 1

ITEM NO	ITEM DESCRIPTION	QUANTITY AND UNITS	UNIT PRICE (IN FIGURES)	BID AMOUNT (IN FIGURES)
0250	0330-9Z90000K EXTRA FOR SELECTED STREAMBED MATERIAL	150.00 CUYD		
0260	0330-9Z90000A GROUT AREA BELOW FOOTING	ALL LS		
0270	0350-0104000J RIPRAP GEOTEXTILE, TYPE 2	483.00 SQYD		
0280	0390-0111000K LOOSE RIPRAP, CLASS 200	275.00 CUYD		
0290	0390-0139000E RIPRAP BASINS	1.00 EACH		

SECTION 0003 DRAINAGE AND SEWERS

0300	0470-9Z90000E CONCRETE INLETS, TYPE SW	2.00 EACH		
------	---	--------------	--	--

SECTION 0004 BASES

0310	0640-0100000M AGGREGATE BASE	30.00 TON		
------	---------------------------------	--------------	--	--

SECTION 0005 WEARING SURFACES

0320	0759-0102000F CONCRETE CURBS, 36-INCH	37.00 FOOT		
0330	0759-0103000F CONCRETE CURBS, CURB AND GUTTER	35.00 FOOT		
0340	0759-0128000J CONCRETE WALKS	5,810.00 SQFT		

SECTION 0006 PERMANENT TRAFFIC CONTROL AND ILLUMINATION SYSTEMS

BID SCHEDULE

CONTRACT ID: 14091

PROJECT: MILL CREEK (COTTAGE ST) BRIDGE  
(SALEM)

PROJECT KEY: 12545

ADDENDUM NUMBER: 1

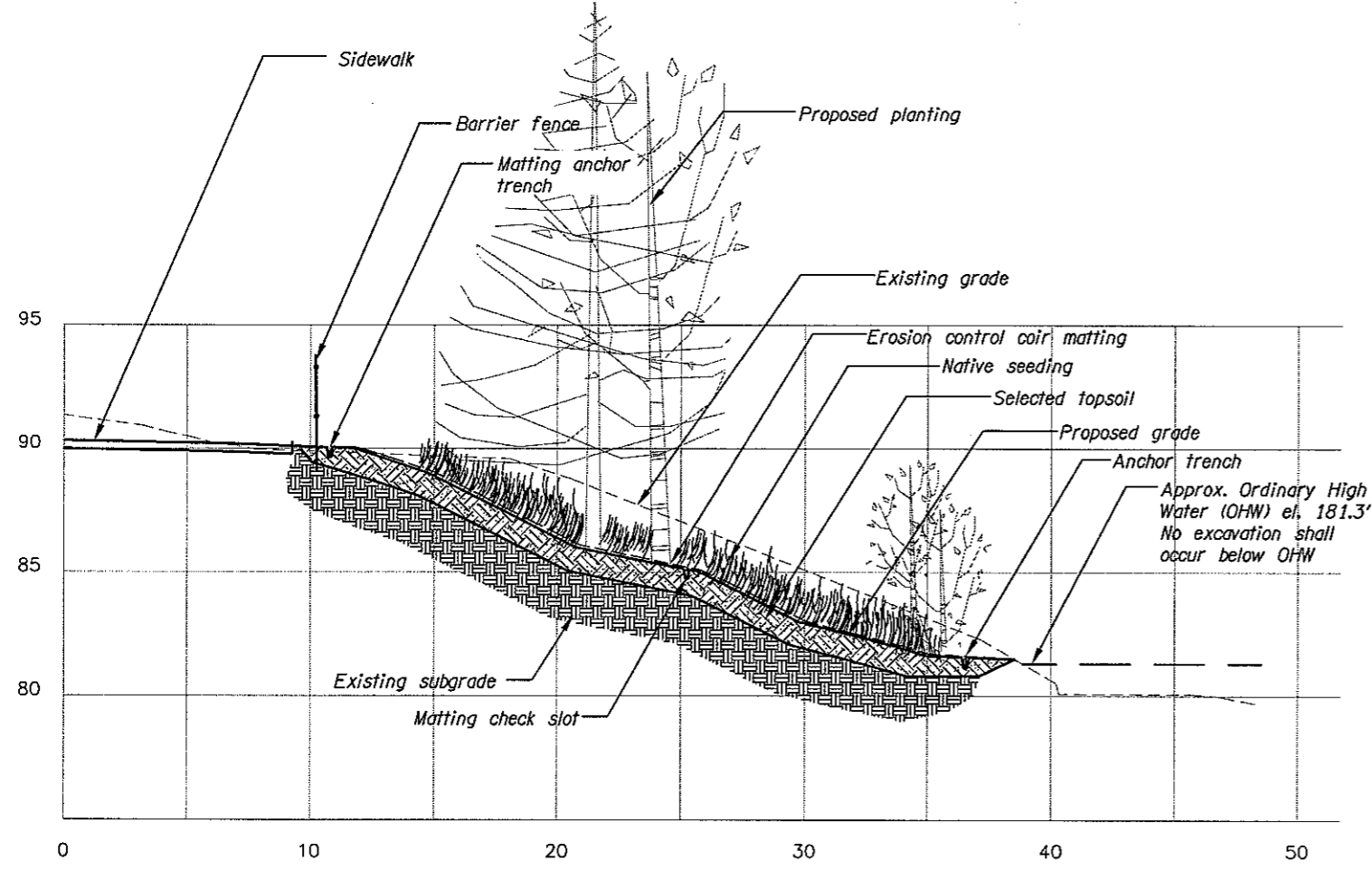
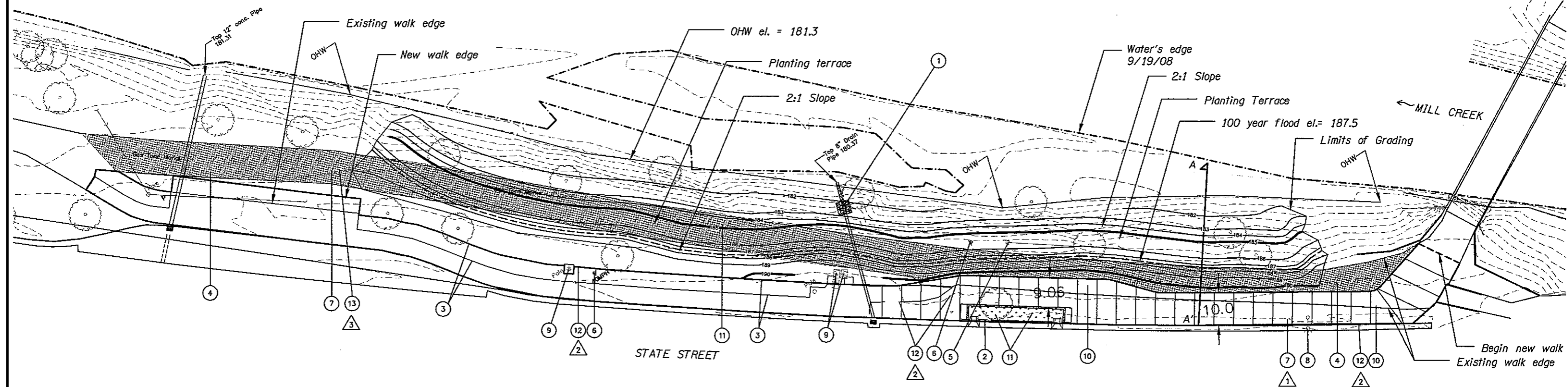
ITEM NO	ITEM DESCRIPTION	QUANTITY AND UNITS	UNIT PRICE (IN FIGURES)	BID AMOUNT (IN FIGURES)
0350	0905-0101000A REMOVE AND REINSTALL EXISTING SIGNS	LS ALL		

SECTION 0007 RIGHT-OF-WAY DEVELOPMENT AND CONTROL

0360	1030-0109000R PERMANENT SEEDING, MIX NO. 1	ACRE 0.23		
0370	1030-9Z90000K STORMWATER PLANTER GROWING MEDIUM	CUYD 4.10		
0380	1040-0100000E SOIL TESTING	EACH 1.00		
0390	1040-0101000K TOPSOIL	CUYD 360.00		
0400	1040-0112000E CONIFER TREES, 4 FT HEIGHT	EACH 2.00		
0410	1040-0148000E DECIDUOUS TREES, NO. 2 CONTAINER	EACH 24.00		
0420	1040-0150000E DECIDUOUS TREES, NO. 5 CONTAINER	EACH 5.00		
0430	1040-0153000E SHRUBS, NO. 1 CONTAINER	EACH 210.00		
0440	1040-0179000E PLANT CUTTINGS, SMALL	EACH 90.00		

SECTION 0008 ADDED BID ITEMS

0450	0490-0100000E ADJUSTING BOXES	EACH 4.00		
	TOTAL BID			



Section A'-A, Typical  
Scale: None

CONSTRUCTION KEYNOTES

- ① Const. riprap basin (class 50) 4'x4'x1' (For Details see Sht GJ)
- ② Const. Stormwater Planter, Install 12" thkn. growing medium, 111 CF (4.1 CY) (For Details, see Sht GJ-2 & GJ-3)
- ③ Const. 4' wide conc. sidewalk widening - 3245 SF. For widened sidewalk segment, match existing joint pattern and finish
- ④ Remove existing asphalt walk - 3750 SF
- ⑤ Remove extg. utility pole - 1 (by others)
- ⑥ Relocate extg. sign - 2
- ⑦ Adjust utility junction box to new grade - 2 (by others)
- ⑧ Protect extg. luminaire
- ⑨ Protect extg. traffic signal poles and cabinets
- ⑩ Const. conc. multi-use path - 2565 sf Const. score joints 6' O.C. as shown See Std. Dwg. No. RD720 Sidewalks)
- ⑪ Locate and protect extg. utilities
- △② Adjust junction box to new grade - 4
- △③ Protect extg. gas line

Remove AC path shown thus:

Remove pipe shown thus:



REVISIONS	
△1	Revised 7-16-09 Revised Quantity
△2	Revised 7-16-09 Added Note
△3	Revised 7-16-09 Added Note

REGISTERED  
333  
*Robert Marshall*  
Robert Marshall  
OREGON  
10/12/95  
LANDSCAPE ARCHITECT

**DAVID EVANS AND ASSOCIATES INC.**

MILL CREEK BRIDGE  
(COTTAGE ST) - (SALEM)  
COTTAGE STREET NE  
MARION COUNTY

Reviewed By - JORH  
Designed By - BAR  
Drafted By - BAR

ENHANCEMENT SITE  
BANK GRADING PLAN

SHEET NO.  
GN-2