



Oregon

Theodore R. Kulongoski, Governor

Department of Transportation
Technical Services
Roadway Engineering Section
355 Capitol Street NE, Room 222
Salem, OR 97301-3871
Telephone 503-986-3714
FAX 503-986-3749

DATE: April 30, 2009

Addenda No. 4

TO: PLAN HOLDERS

PREPARED BY:

APPROVED BY:

SUBJECT: OR38: Rock Cr-I-5/OR138W: Elkton-MP 8 Section
Umpqua Highway
Douglas County
Paving Project
(Bids to be opened and read May 7, 2009)

The following changes are made to the Project Bid Booklet:

1. COVER PAGE - The date on the Bid Booklet cover page is replaced with May 7, 2009.
2. DESCRIPTION OF WORK page - The first paragraph under TIME AND PLACE OF RECEIVING BIDS is replaced with the following:

Bids for the work described above will be opened and read at the Oregon Department of Transportation, 455 Airport Road SE, Building E, Salem, Oregon, at 9:00 a.m. on the 7th day of May, 2009.

The following changes are made to the Project Special Provisions:

1. COVER PAGE - The date on the Special Provisions cover page is replaced with May 7, 2009.

OR38: Rock Cr-I-5/OR138W: Elkton-MP 8 Paving
Umpqua Highway
Douglas County
Paving Project
(Bids to be opened and read May 7, 2009)

Addenda No. 4

2. DESCRIPTION OF WORK page - The paragraph under TIME AND PLACE OF RECEIVING BIDS is replaced with the following:

Bids for the work described above will be opened and read at the Oregon Department of Transportation, 455 Airport Road SE, Bldg. E, Salem, Oregon 97301-5348, at 9:00 a.m. on the 7th day of May, 2009.

3. SPECIAL PROVISIONS page- The paragraph under WORK TO BE DONE is replaced with the following:

The Work to be done under this Contract consists of the following on the OR38: Rock Cr-I-5/OR 138W: Elkton-MP 8 Paving Section of the Umpqua and Elkton-Sutherlin Highways from MP 51.20 to 57.38 on OR 38 and from MP 0.01 to 11.45 on OR 138 in Douglas County:

4. Subsection 00120.05 Request for Solicitation Documents - The paragraph that begins with the words "Paving" is replaced with the following:

"PAVING
OR38: ROCK CR-I-5/OR138W: ELKTON-MP 8 PAVING
UMPQUA HIGHWAY
ELKTON-SUTHERLIN HIGHWAY
DOUGLAS COUNTY
MAY 2009"

The following changes are made to the Project Plans:

1. Plan sheet 1 is replaced with revised plan sheet 1.
2. Plan sheets 81309, and 81310 are added.

These changes will be included in the Contract for this Project. It is understood that your Bid will be submitted accordingly.

mg:BB

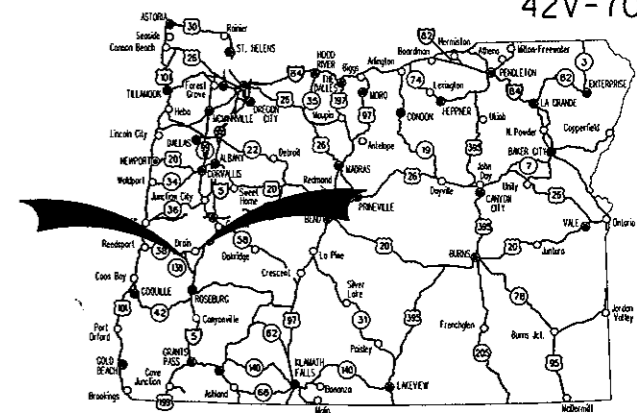
Attachments: Revised Plan Sheet
New Plan Sheets

STATE OF OREGON
DEPARTMENT OF TRANSPORTATION
PLANS FOR PROPOSED PROJECT
PAVING

**OR38: ROCK CR - I-5/
OR138W: ELKTON - MP 8 PAVING**

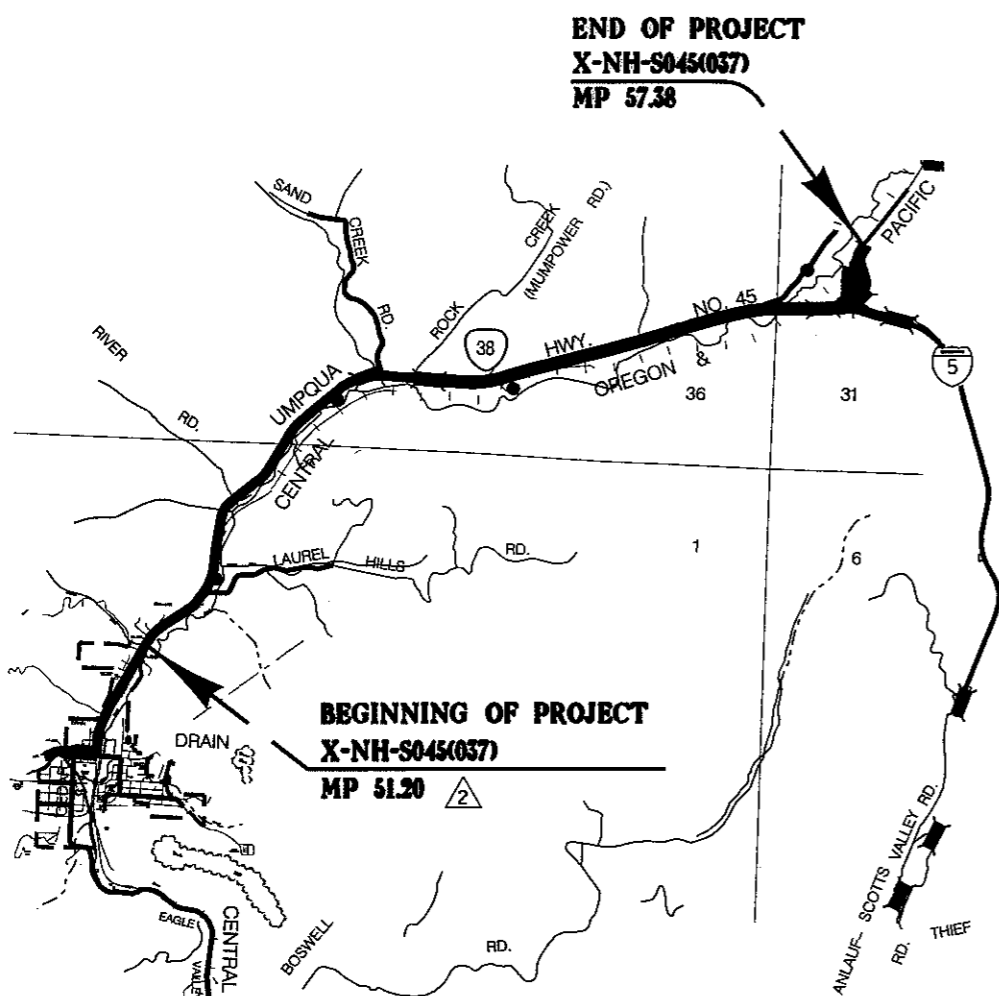
**UMPQUA HIGHWAY
ELKTON-SUTHERLIN HIGHWAY
DOUGLAS COUNTY**

▲ MAY 2009

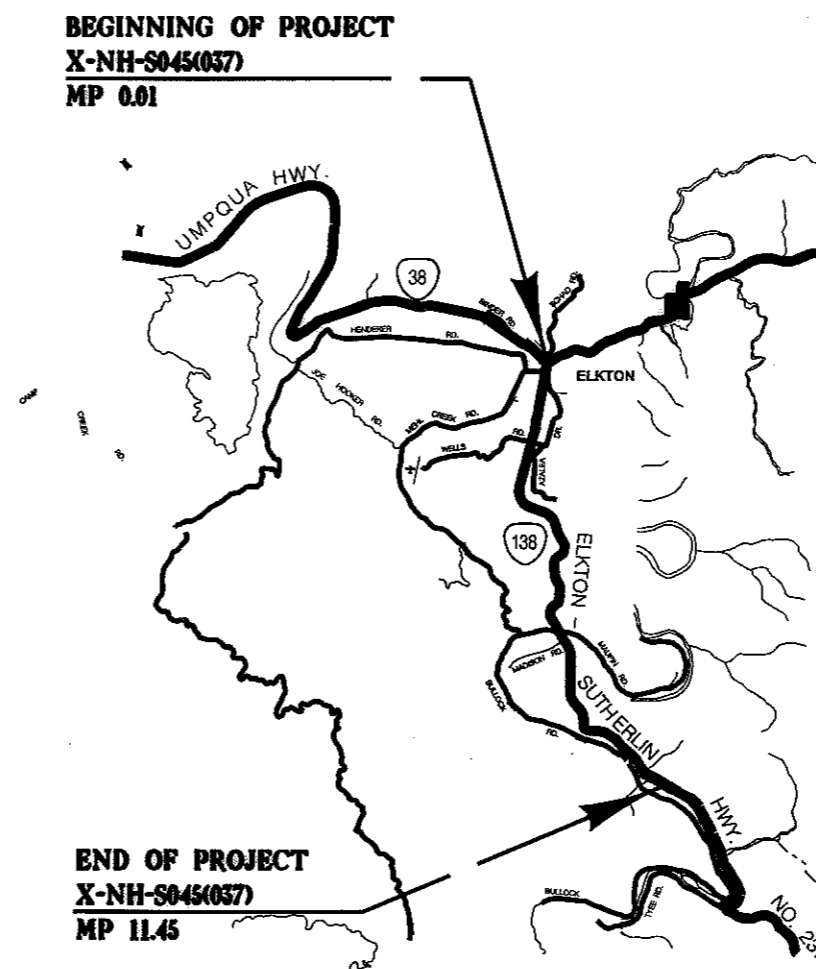


Rock Cr. - I-5 Overall Length Of Project - 6.18 Miles
Elkton - MP 8 Overall Length Of Project - 11.44 Miles

INDEX OF SHEETS	
SHEET NO.	DESCRIPTION
1	Title Sheet
1A	Index Of Sheets Cont'd. & Std. Dwg. Nos.



OR38: ROCK CR - I-5 PAVING



OR138W: ELKTON - MP 8 PAVING

ATTENTION:
Oregon Law Requires You To Follow Rules Adopted By The Oregon Utility Notification Center. Those Rules Are Set Forth In OAR 952-001-0010 Through OAR 952-001-0090. You May Obtain Copies Of The Rules By Calling The Center. (Note: The Telephone Number For The Oregon Utility Center Is (503) 232-1987.)



These plans were developed using ODOT design standards. Exceptions to these standards, if any, have been submitted and approved by the ODOT Chief Engineer or their delegated authority.

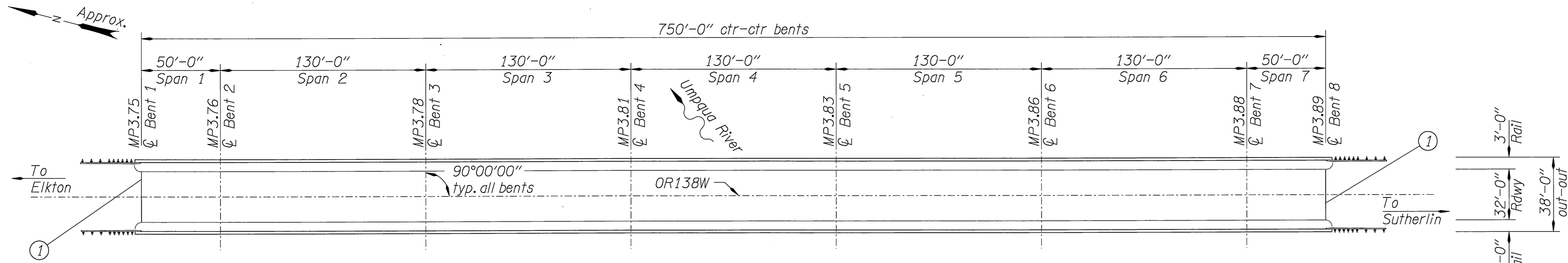
Approving Authority: *M. Thompson*
Signature & date 4/29/09
Mark Thompson Rq. 3 Tech Ctr. Mgr.
Print name and title
B. Johnson
Concurrence by ODOT Chief Engineer

- OREGON TRANSPORTATION COMMISSION
- Gail Achterman CHAIR
 - Michael Nelson VICE-CHAIR
 - Janice Wilson COMMISSIONER
 - Alan Brown COMMISSIONER
 - David Lahman COMMISSIONER
 - Matthew L. Garrett DIRECTOR OF TRANSPORTATION

**OR38: ROCK CR - I-5/
OR138W: ELKTON - MP 8 PAVING**
UMPQUA HIGHWAY/ELKTON-SUTHERLIN HIGHWAY
DOUGLAS COUNTY

FEDERAL HIGHWAY ADMINISTRATION	PROJECT NUMBER	SHEET NO.
OREGON DIVISION	X-NH-S045(037)	1

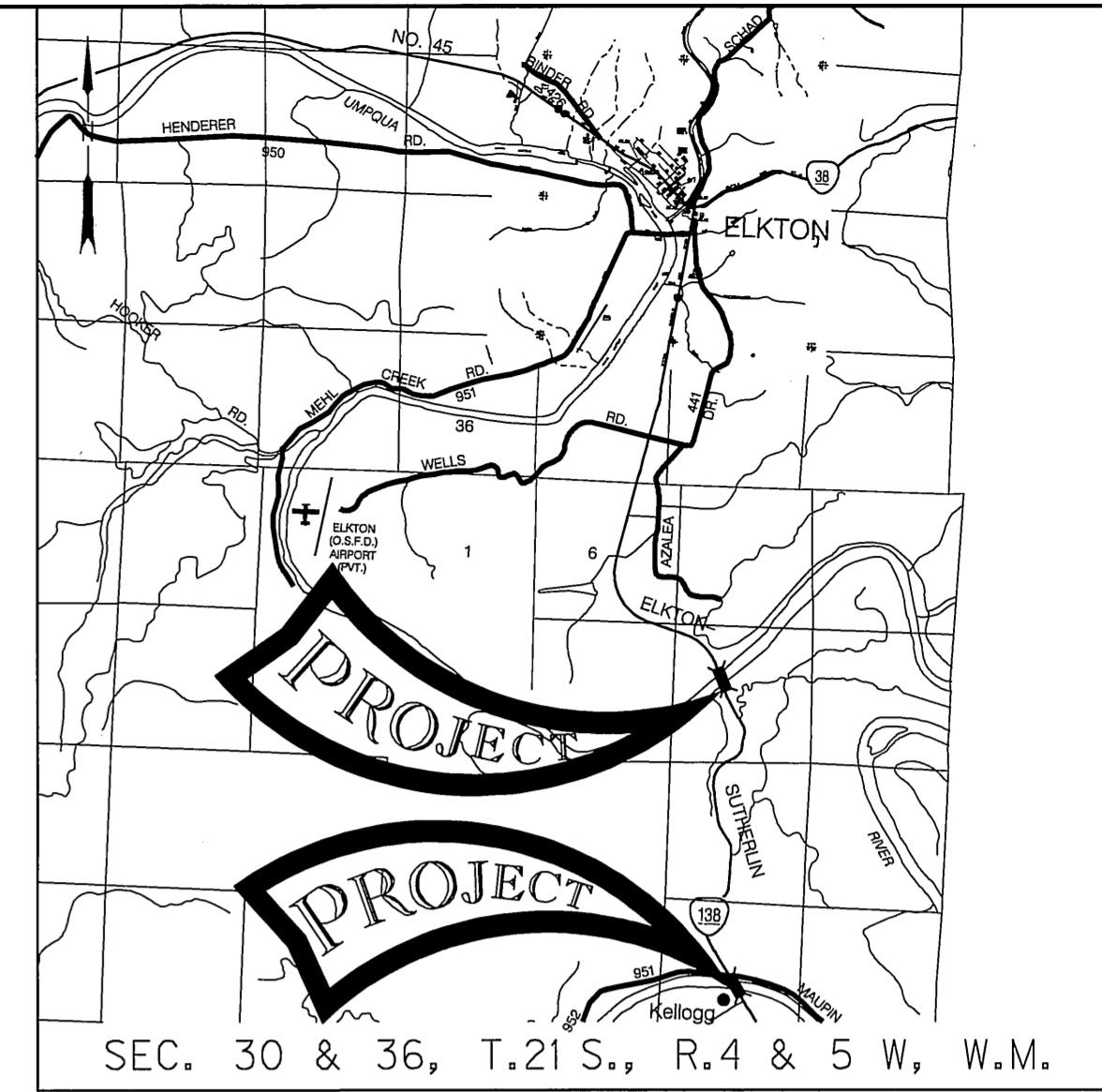
Rev. No.	Description	Date	Engineer
1	Date change	4-29-09	<i>Brian L. Banta</i>
2	Project limit change	4-29-09	<i>Brian L. Banta</i>



PLAN
Umpqua River, Hwy 231 (Smith)

BR01311B
Scale: 1"=40'

- ① Sawcut 1 1/2" deep, fill with traffic loop sealant.
- ② Remove HMAC from bridge deck (0-2inch).



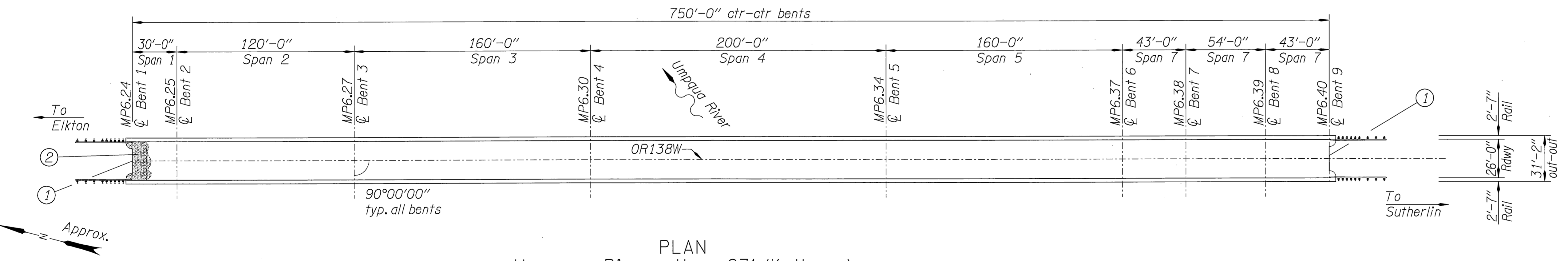
LOCATION MAP

No Scale

GENERAL NOTES:

Provide all materials and perform all work according to the 2008 Oregon Standard Specifications for Construction.


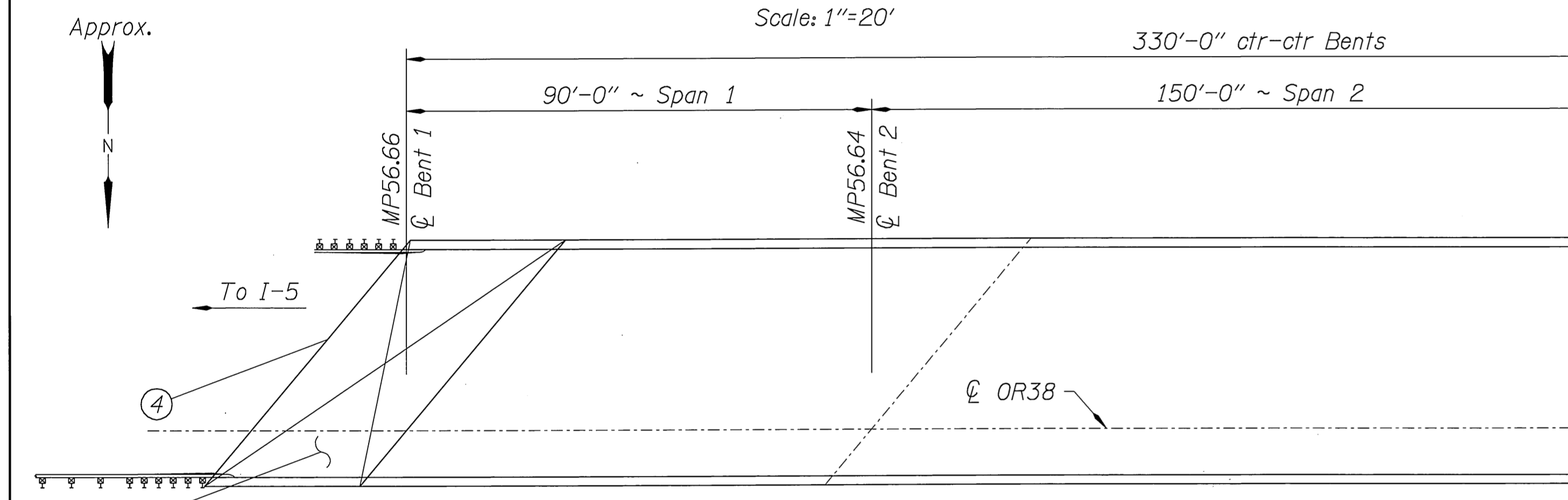
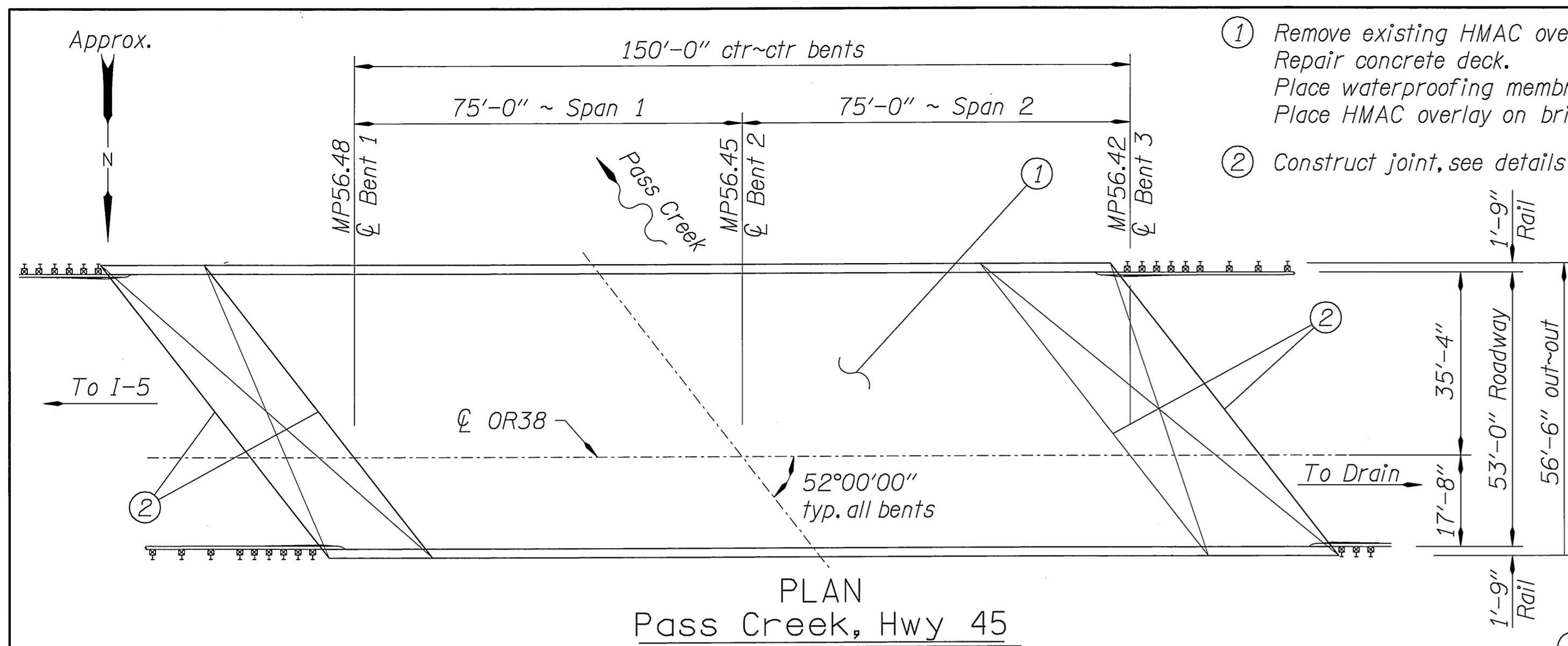
Sawcutting and sealing joints is incidental to the HMAC surfacing per Section 00745.93



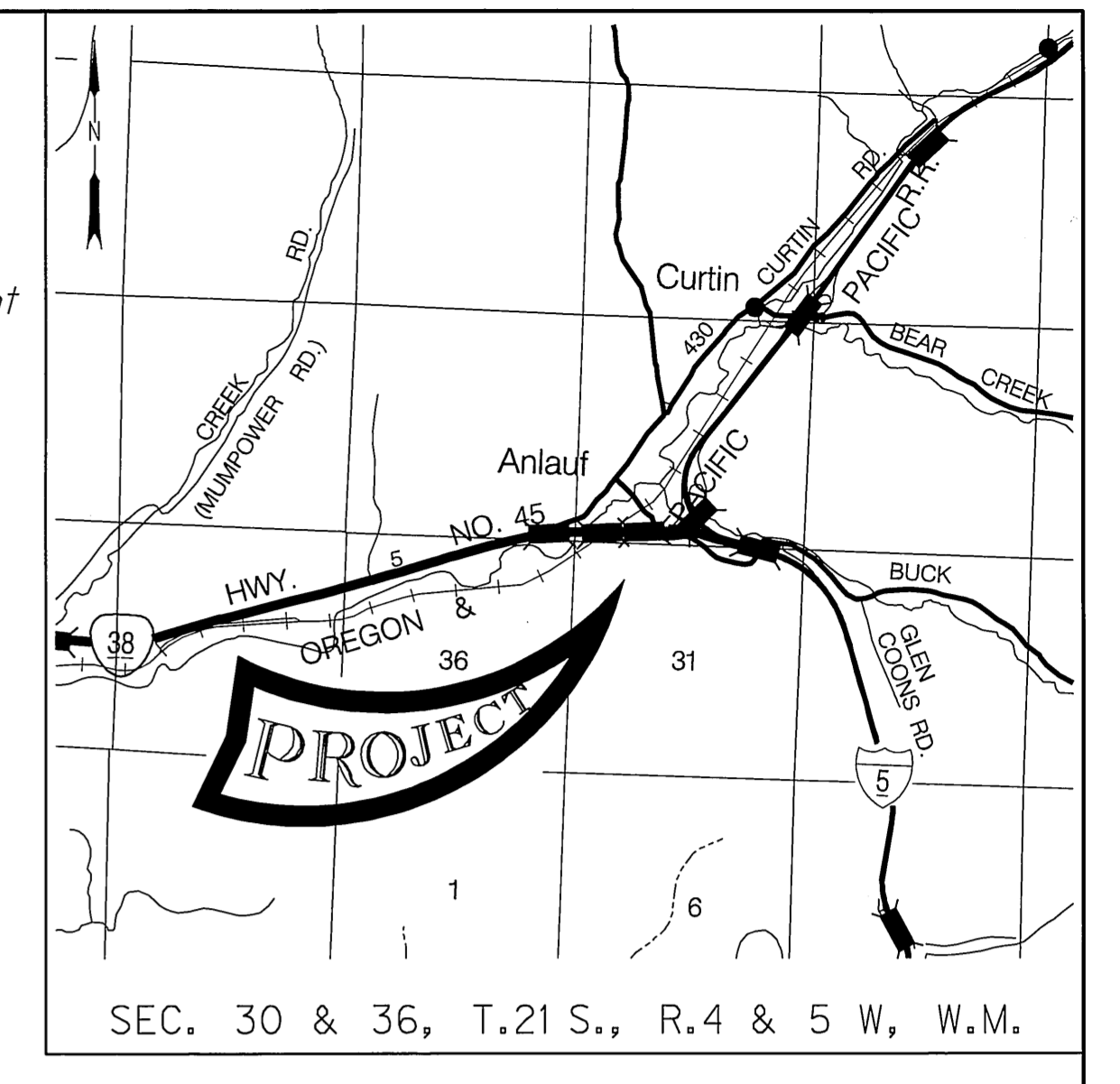
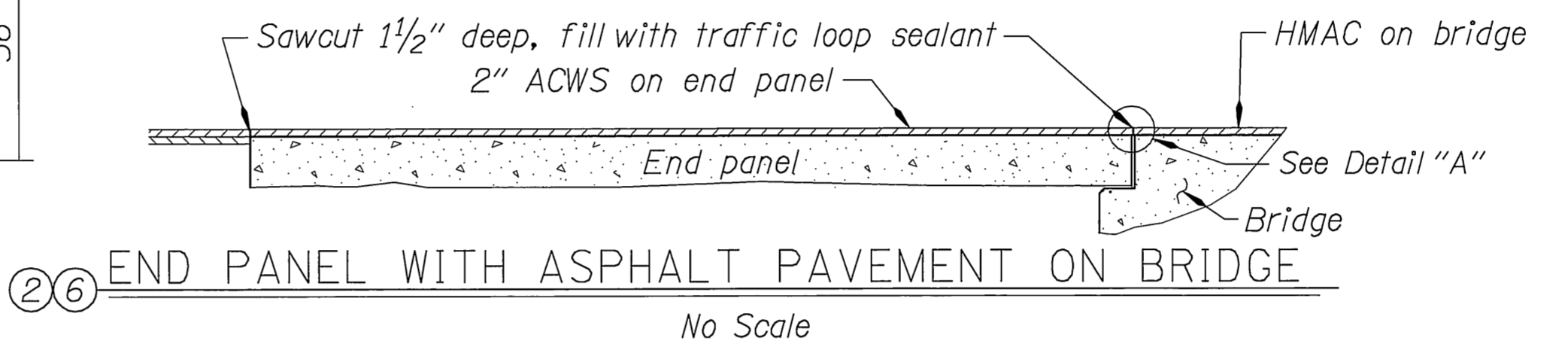
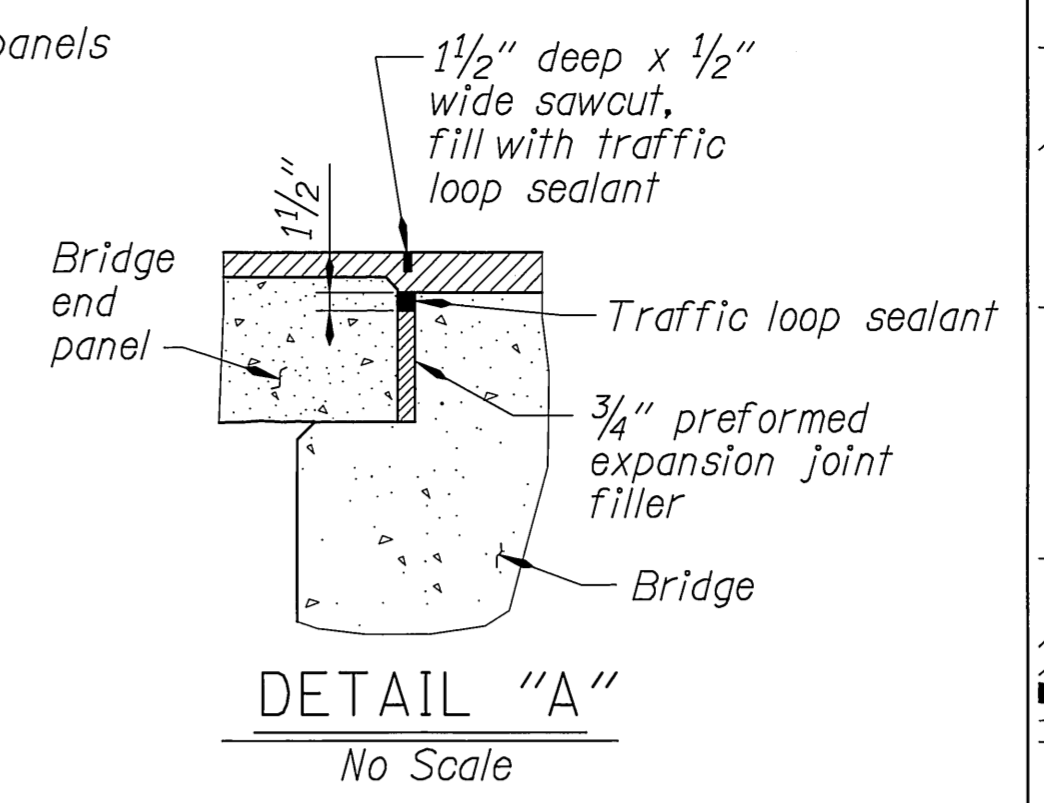
PLAN
Umpqua River, Hwy 231 (Kellogg)

BR03451A
Scale: 1"=40'

DATE	REVISION	BY	DRAFTER: <i>R. Grubbs</i>			STRUCTURE NO.	UMPQUA RIVER, HWY 231 (SMITH) & UMPQUA RIVER, HWY 231 (KELLOGG) OR138W: ELKTON - MP 8.7 PAVING SUTHERLIN-ELKTON HIGHWAY, MP 3.96 & 6.47 DOUGLAS COUNTY	SHEET
			CHECKER: <i>A. dela Cruz</i>			01311B & 03451A		1
ACCOMPANIED BY DWGS.			REVIEWER: <i>K. Corlew</i>	EXPIRES: JUNE 30, 2009...	REGION 3 - TECHNICAL CENTER	DATE	PLAN	DRAWING NO.
						Feb. 2009		81309
						CALC. BOOK		



- ① Remove existing HMAC overlay (2 1/2", field verify) from bridge deck and end panels. Repair concrete deck. Place waterproofing membrane on bridge deck. Place HMAC overlay on bridge deck and end panels, 2" nominal
- ② Construct joint, see details this sheet



GENERAL NOTES:
 Provide all materials and perform all work according to the 2008 Oregon Standard Specifications for Construction.
 Sawcutting and sealing joints is incidental to the HMAC surfacing per Section 00745.93

- ③ Remove existing HMAC end panel overlay (2", field verify). Place HMAC overlay on end panels, 2" nominal.
- ④ Sawcut 1 1/2" deep, fill with traffic loop sealant.

- ⑤ Remove existing HMAC overlay (2", field verify) from bridge deck and end panel. See specifications for details. Repair concrete deck. Place waterproofing membrane on bridge deck. Place HMAC overlay on bridge deck and end panel, 2" nominal.
- ⑥ Construct joint, see details this sheet

DATE	REVISION	BY	DRAFTER: <i>R. Grubbs</i>		STRUCTURE NO.	PASS CREEK, HWY 45; HWY 45 OVER COR; HWY 45 OVER BUCK CREEK ROAD	SHEET
			CHECKER: <i>A. dela Cruz</i>		DATE		
ACCOMPANIED BY DWGS.			REVIEWER: <i>K. Corlew</i>		Feb. 2009	UMPUA HIGHWAY, MP 56.45, 56.62 & 56.81	DRAWING NO.
					Feb. 2009	DOUGLAS COUNTY	