














-  Interstate Freeway
-  Highway Shoulder Width 4' or More
-  Highway Shoulder Width Less Than 4'
-  Paved/Gravel Road Without Shoulder Data
-  Road Summit and Elevation in Feet
-  Interstate Route Marker
-  U.S. Route Marker
-  State Route Marker
-  Amtrak Route
-  Interstate Exit Number
-  Full and Partial Traffic Interchange
-  Accumulated Mileage Between Stars
-  Mileage Between Towns and Junctions

**Check Local**






Some roads in Oregon may close for the winter season or may close due to inclement weather.






**Please inquire locally.**

# OREGON

## STATE BICYCLE MAP

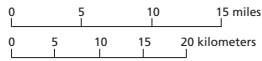
 Oregon Scenic Waterways

-  Point of Interest
-  State Park, Army Corps of Engineers Day Use Only
-  State Park with Overnight Facility
-  State Park with Reserved Campsites
-  Safety Rest Area
-  U.S. Forest Service Campground
-  Bureau of Land Management Campground
-  Covered Bridge
-  Commercial / Other Airport
-  Lighthouse
-  Fish Hatchery / Wildlife Viewing Area
-  Winter Recreation Area
-  Historic / National Trail

- ### COMMUNITIES
-  State Capital
  -  County Seat
  -  Incorporated Place
  -  Unincorporated Place
  -  Locale or Site

### POPULATION

<b>Portland</b>	More Than 100,000
<b>Medford</b>	10,000 to 100,000
Madras	2,500 to 10,000
Waldport	Less than 2,500
Noti	Unincorporated Place



Oregon Department of Transportation  
 Transportation Development Division  
 Salem, OR 97301