














LEGEND

-  Paved roads; minimal or no shoulders; share with motor vehicles.
-  Paved shoulders outside fog line; 2 to 4 feet wide.
-  Paved shoulders 4 feet and wider; may be designated as a bike lane. *Any paved road may be signed as a bike route, including shared roadways.*
-  Unpaved rural roads maintained by County, U.S. Forest Service or B.L.M. for public travel
-  Interstate Highway
-  State Route
-  U.S. Route
-  National Forest Primary Route
-  National Forest Secondary Route
-  BLM Road
-  Public Parks with Facilities
-  Hills



0 5 Miles

