



## Appendix D:

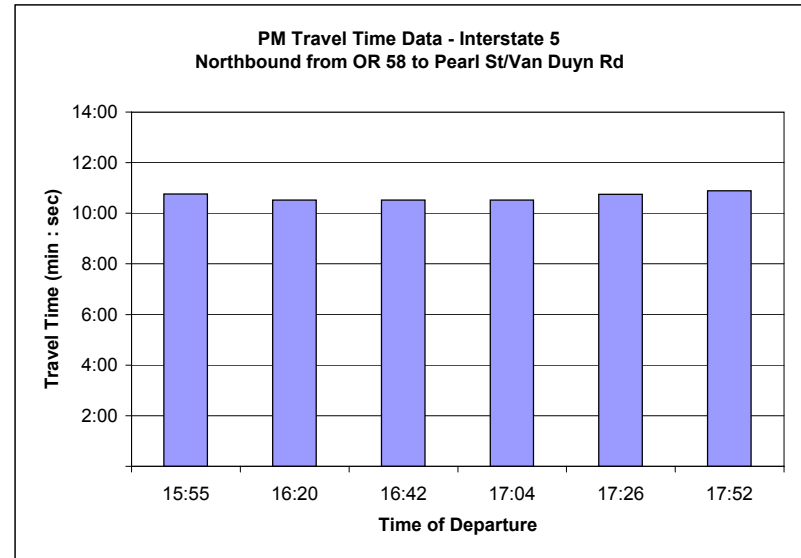
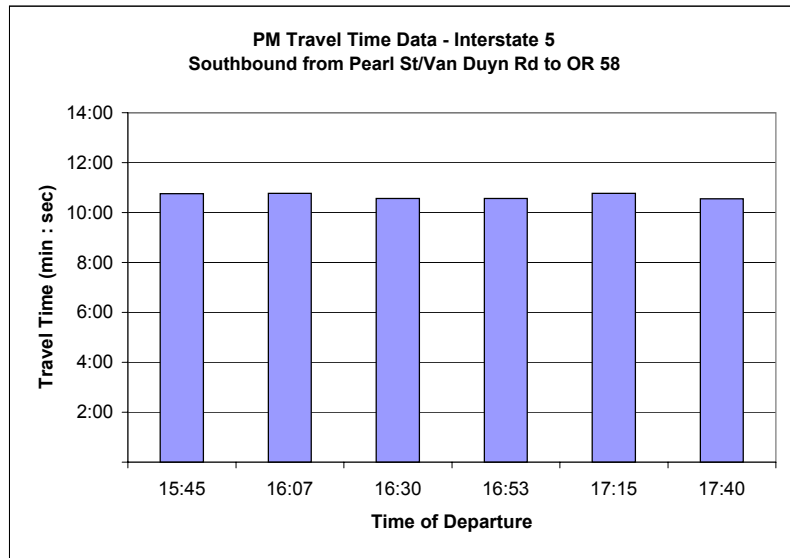
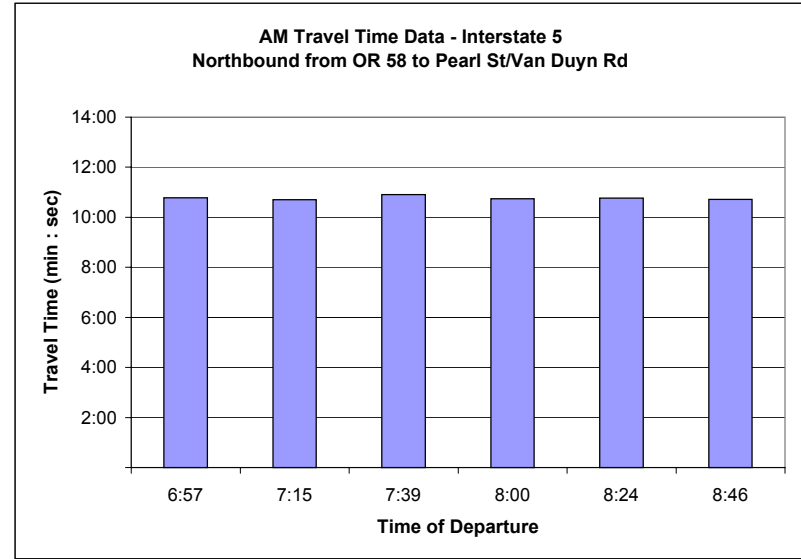
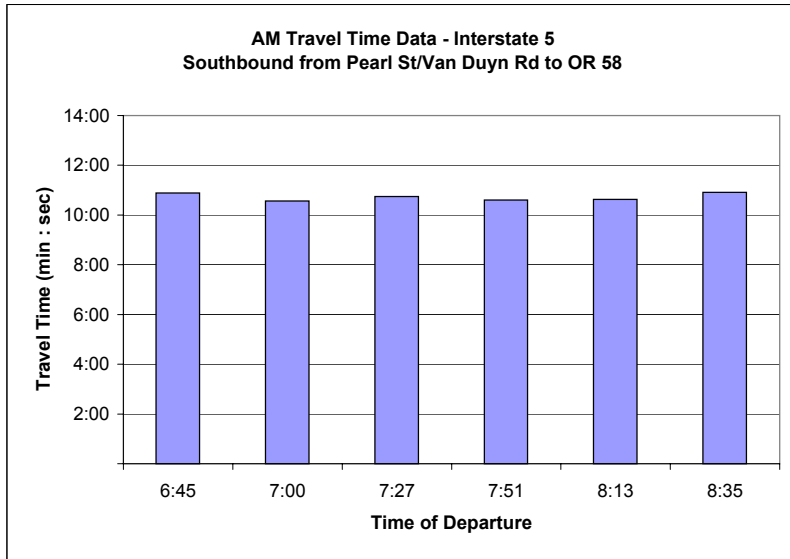
# TRAVEL TIME DATA

### CONTENT

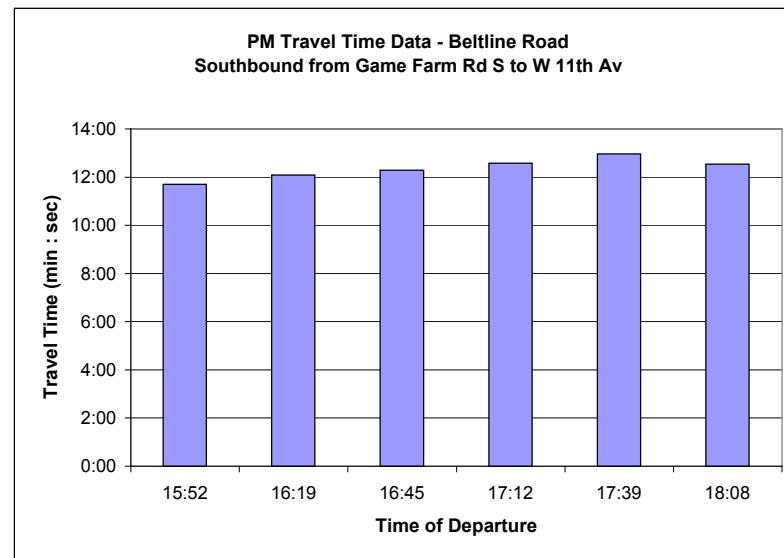
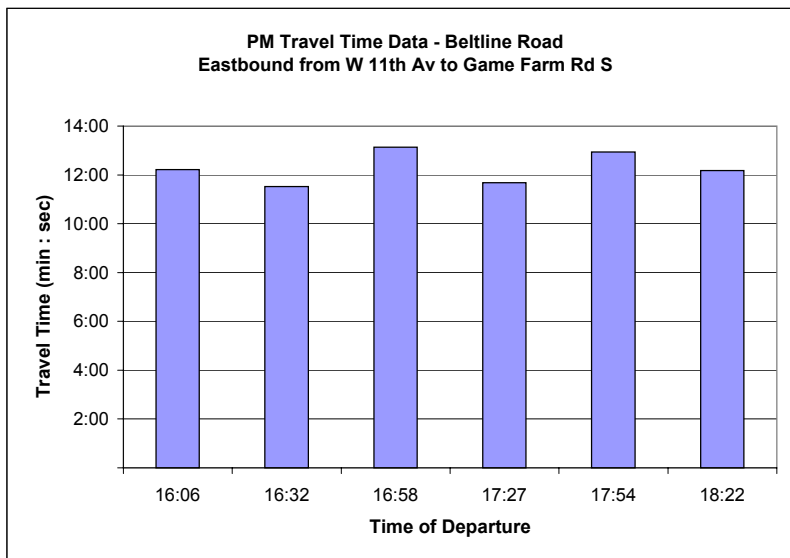
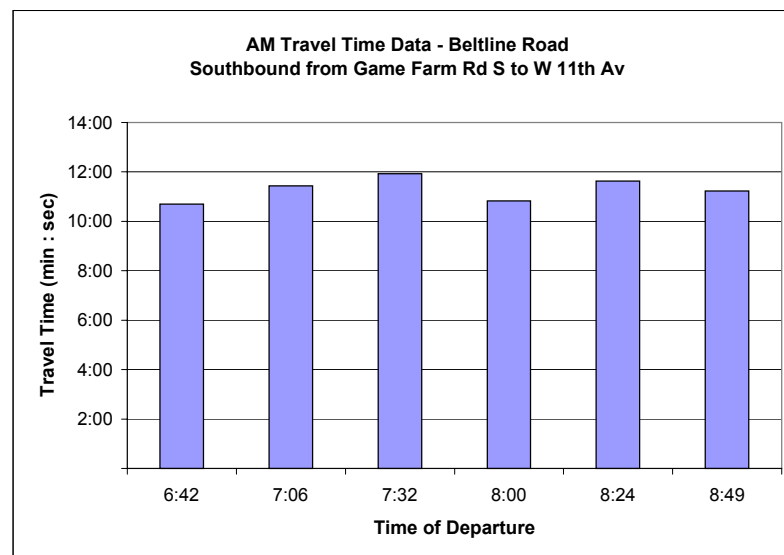
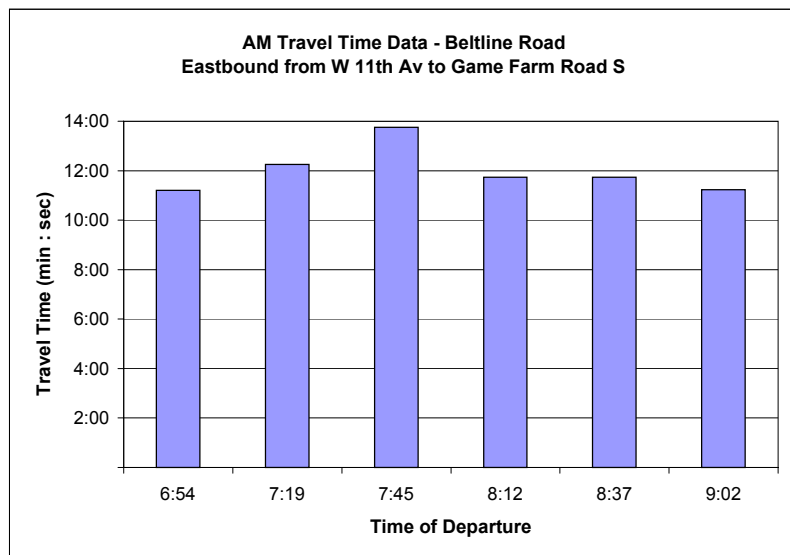
#	Corridor	AM Peak		PM Peak	
1	Interstate 5	NB	SB	NB	SB
2	Beltline Hwy	NB/EB	SB/WB	NB/EB	SB/WB
3 & 4	Interstate 105 & Eugene-Springfield Hwy (ORE 126)	NB/EB	SB/WB	NB/EB	SB/WB
5	6 <sup>th</sup> -7 <sup>th</sup> Av Couplet (OR 99 & OR 126)	EB	WB	EB	WB
6	W 11 <sup>th</sup> Av (OR 126)	EB	WB	EB	WB
7 & 8	Franklin Blvd & Main St/S A St (ORE 126 Bus)	EB	WB	EB	WB
9	W Eugene Pkwy	Not Applicable		Not Applicable	
10	Pacific Hwy W (OR 99)	NB	SB	NB	SB
11	Delta Hwy	NB	SB	NB	SB
12	Coburg Rd	NB	SB	NB	SB
13	River Rd	NB	SB	NB	SB
14	Pioneer Pkwy	NB	SB	NB	SB
15	Centennial Blvd	EB	WB	EB	WB

NB = Northbound  
 SB = Southbound  
 EB = Eastbound  
 WB = Westbound

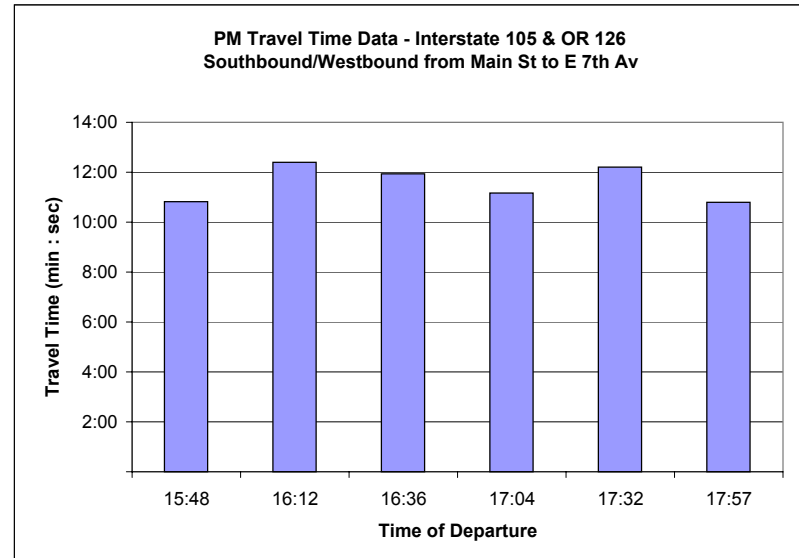
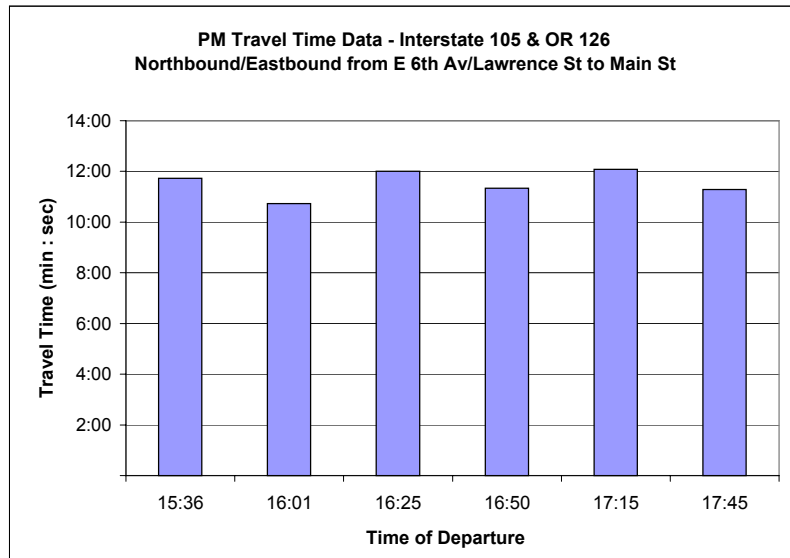
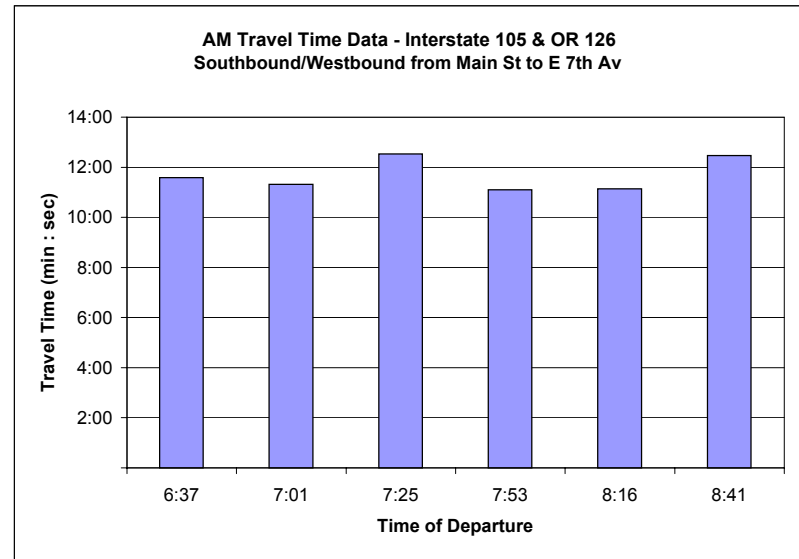
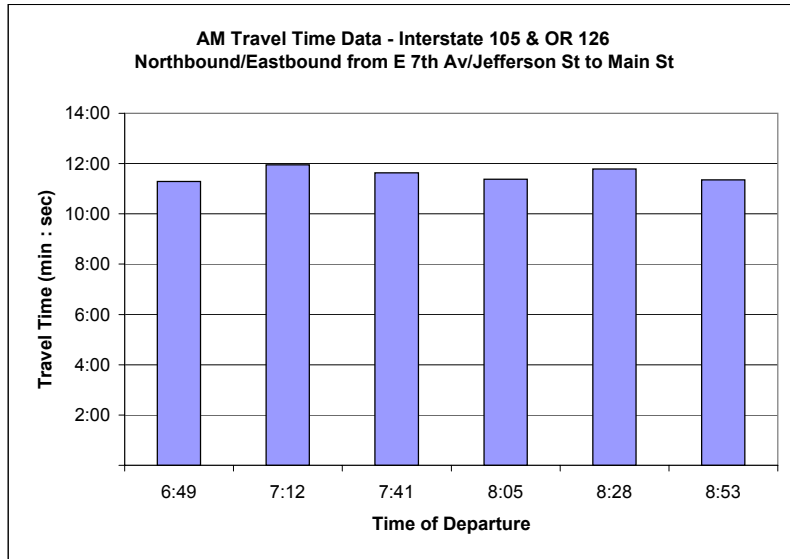
## Interstate 5 Travel Time Summary



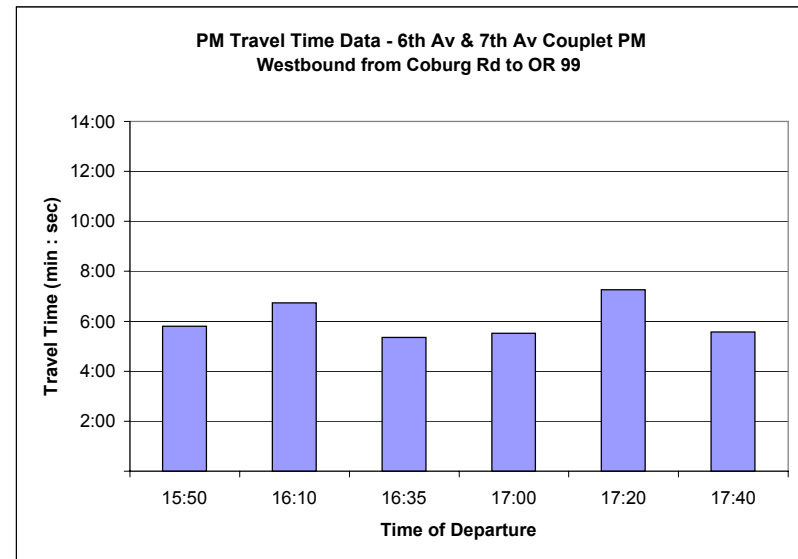
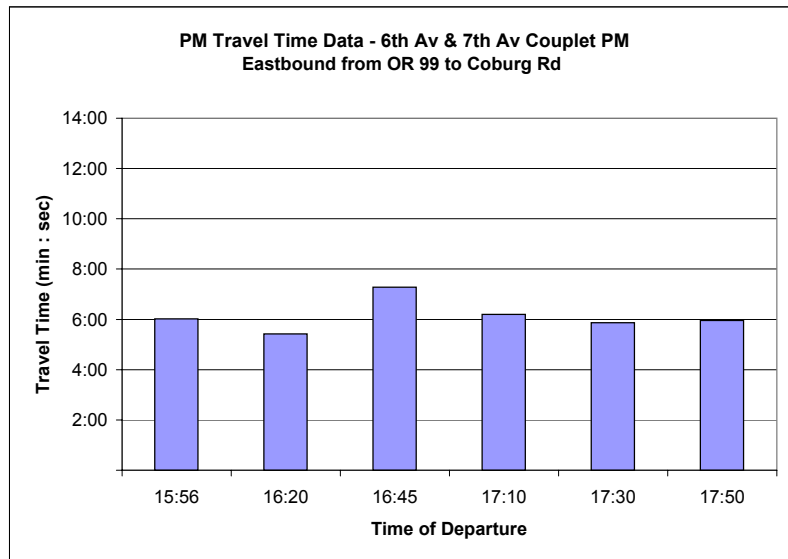
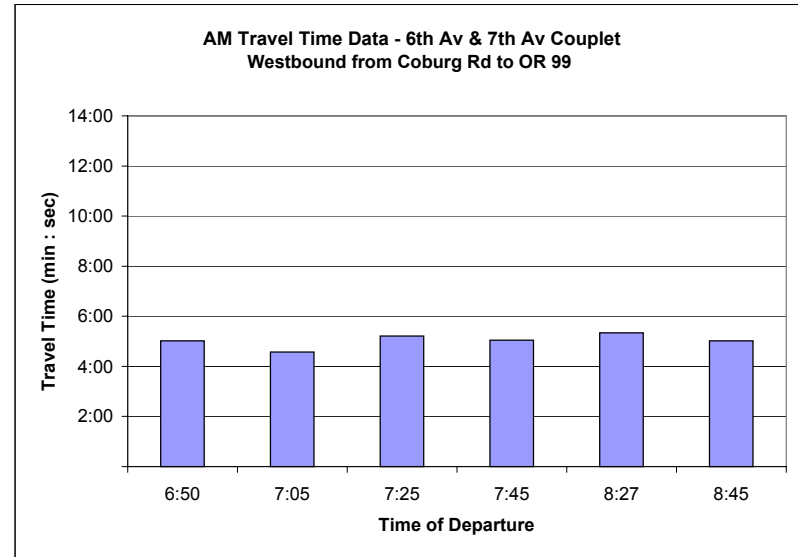
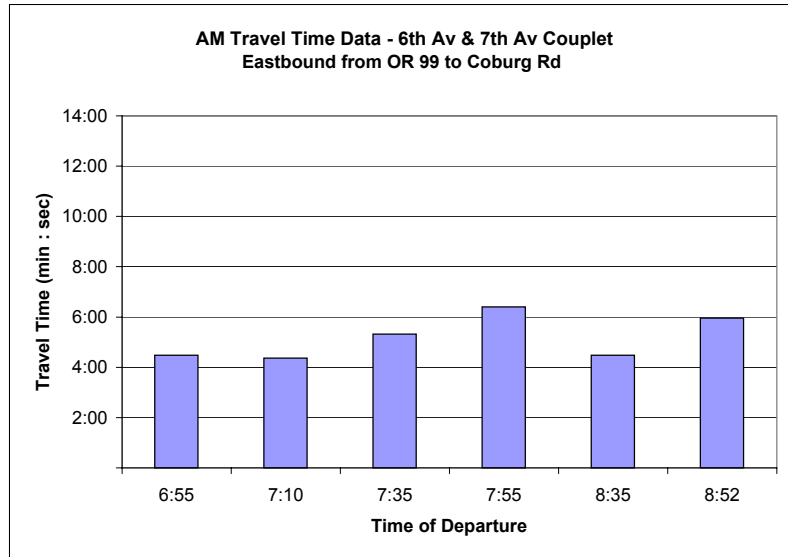
## Beltline Road Travel Time Summary



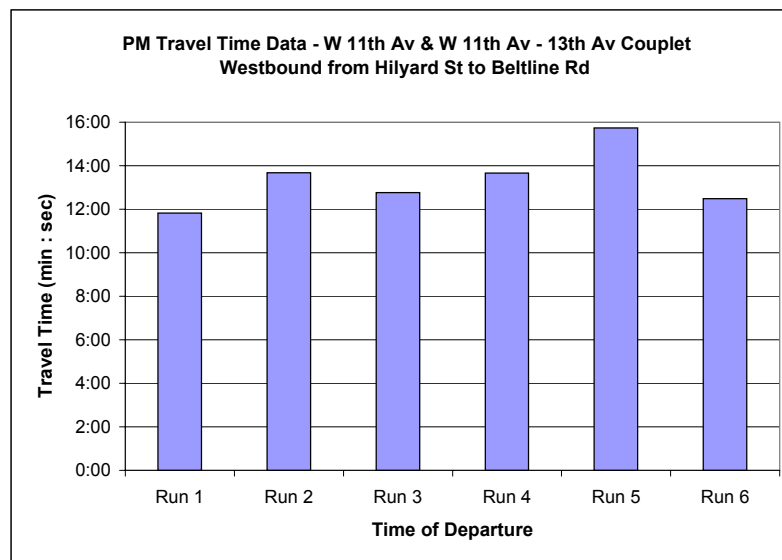
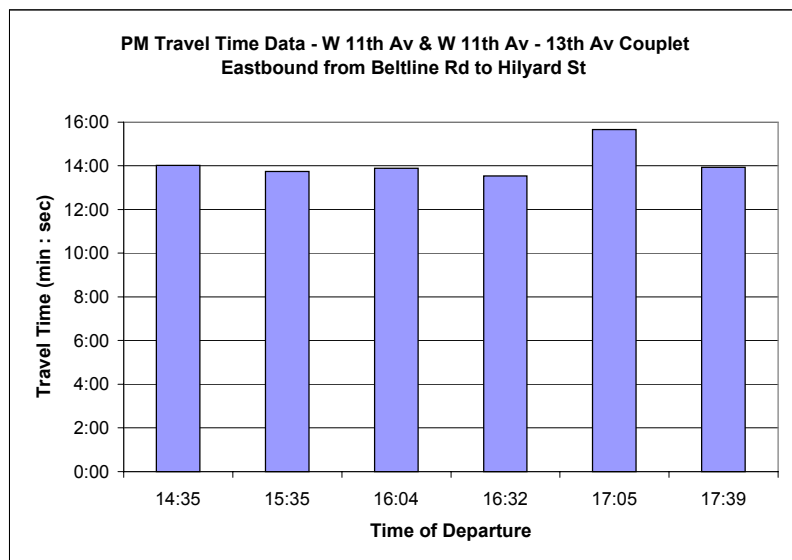
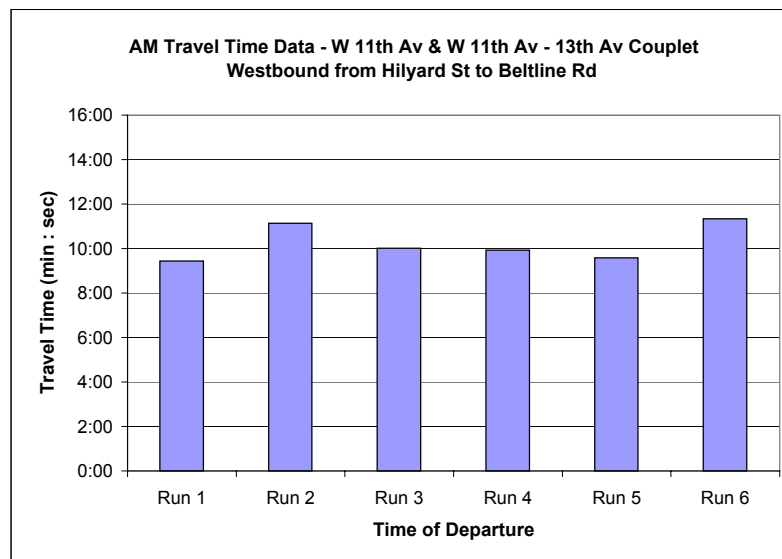
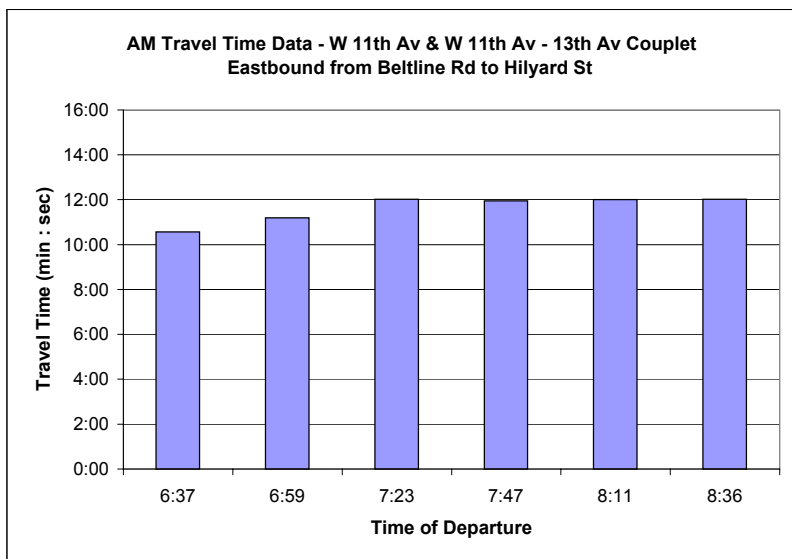
## Interstate 105 & OR 126 Travel Time Summary



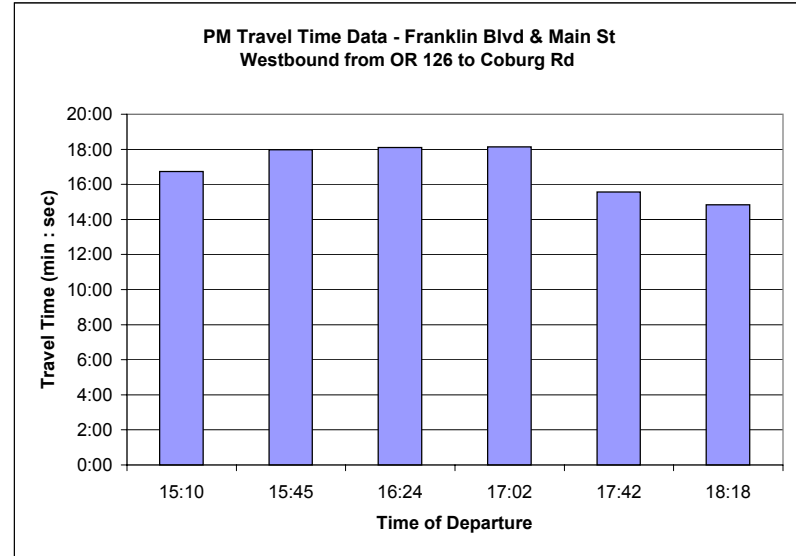
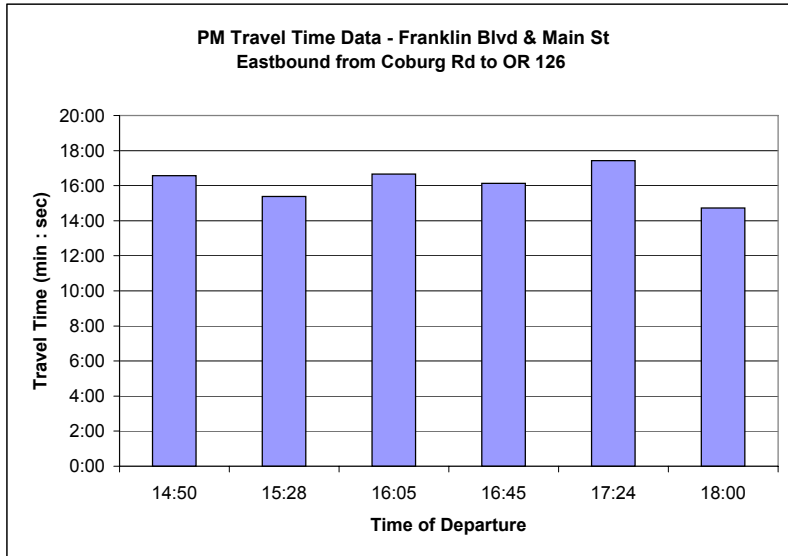
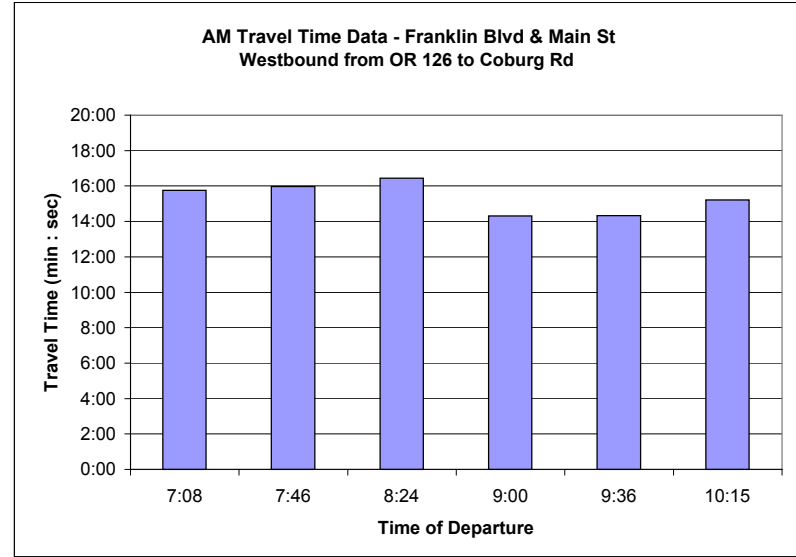
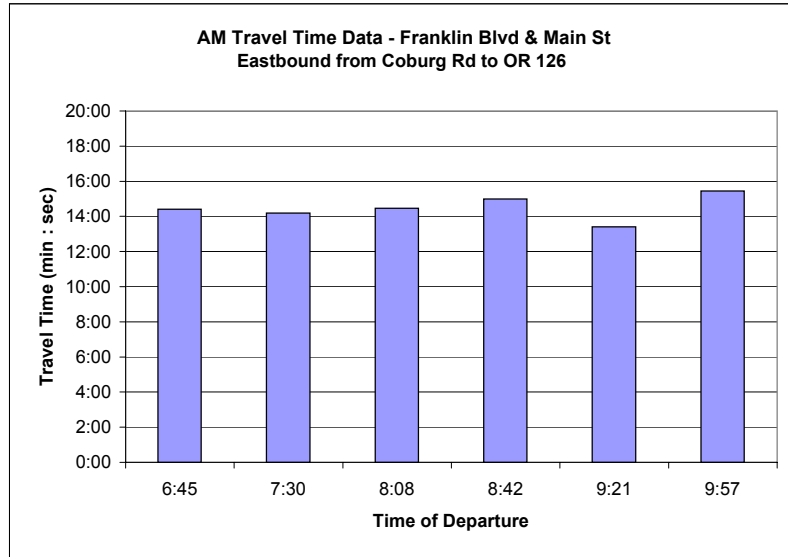
## 6th Av - 7th Av Couplet Travel Time Summary



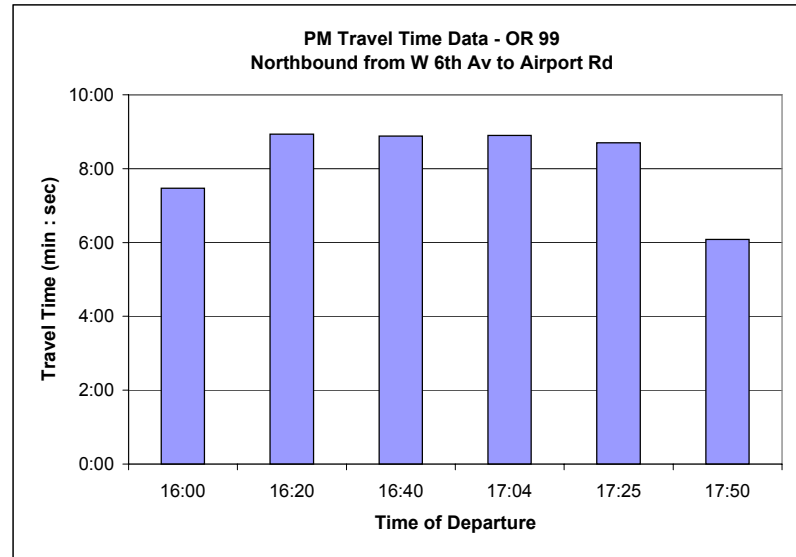
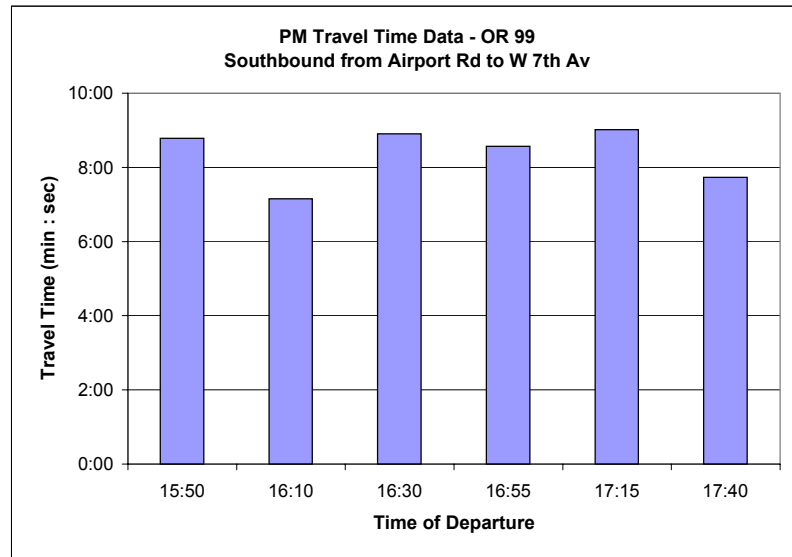
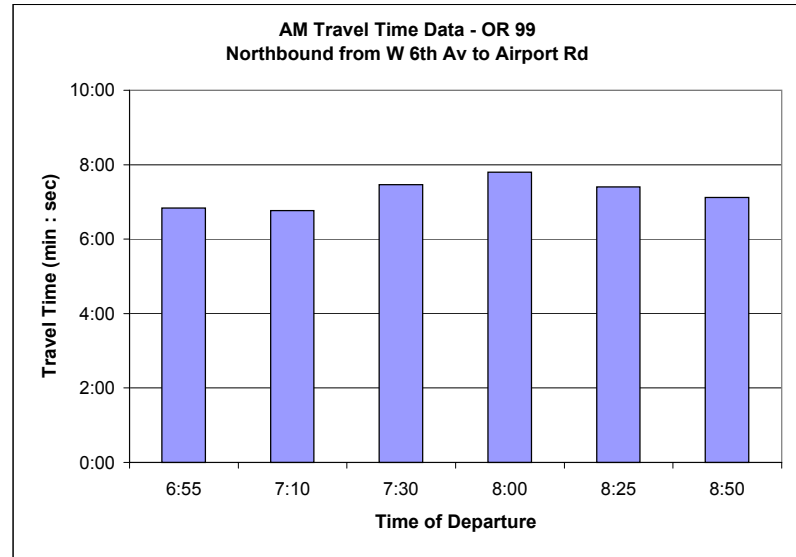
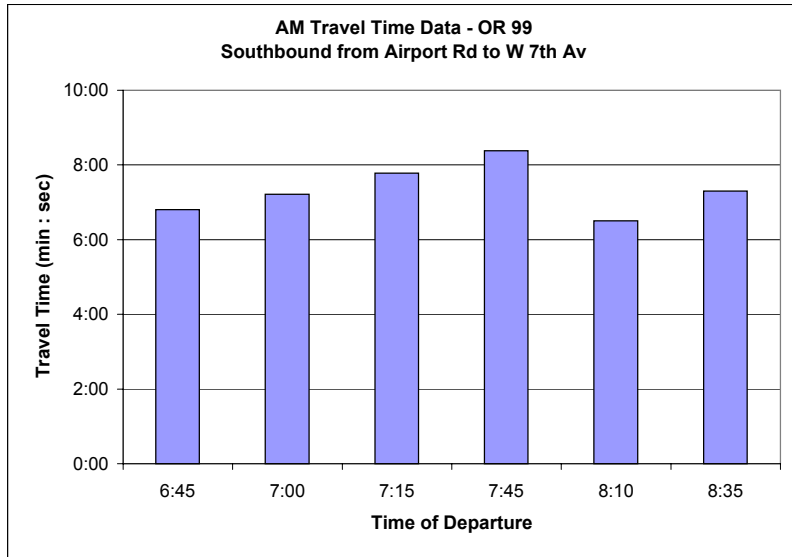
## W 11th Av & 11th Av - 13th Av Couplet Travel Time Summary



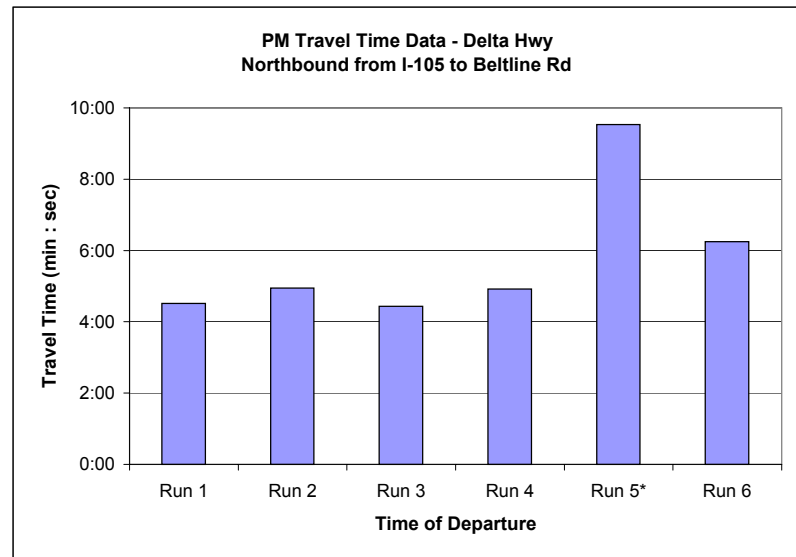
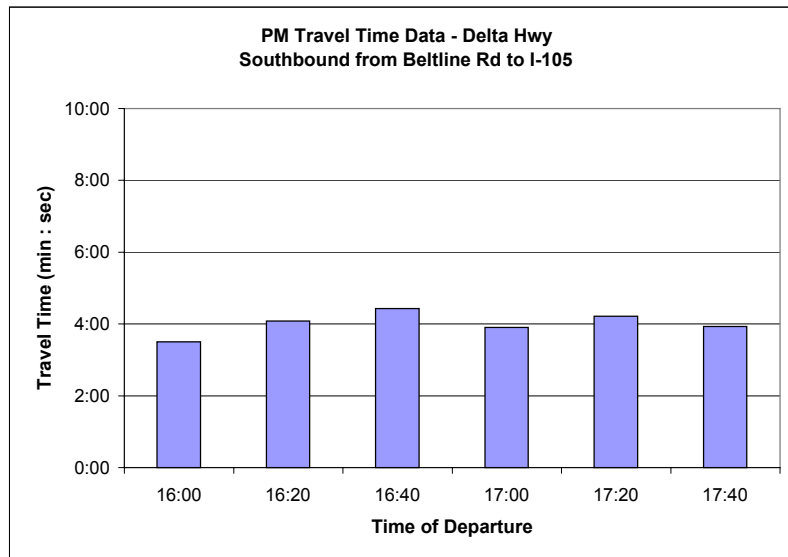
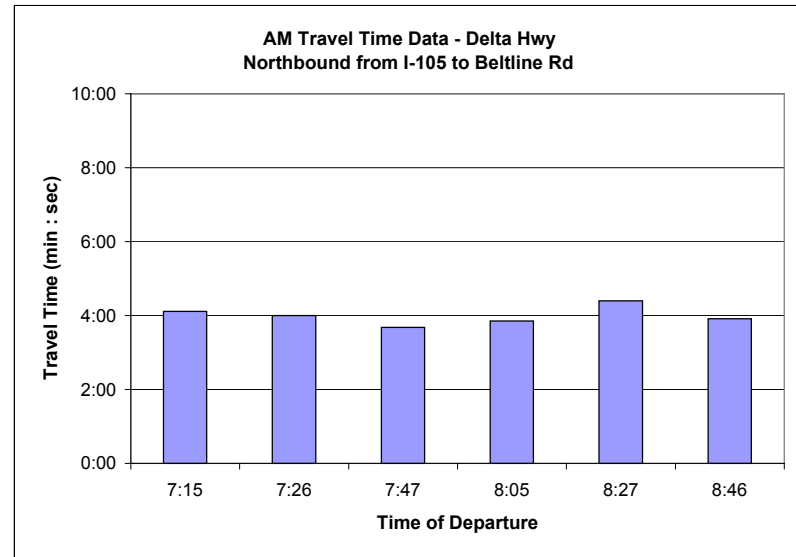
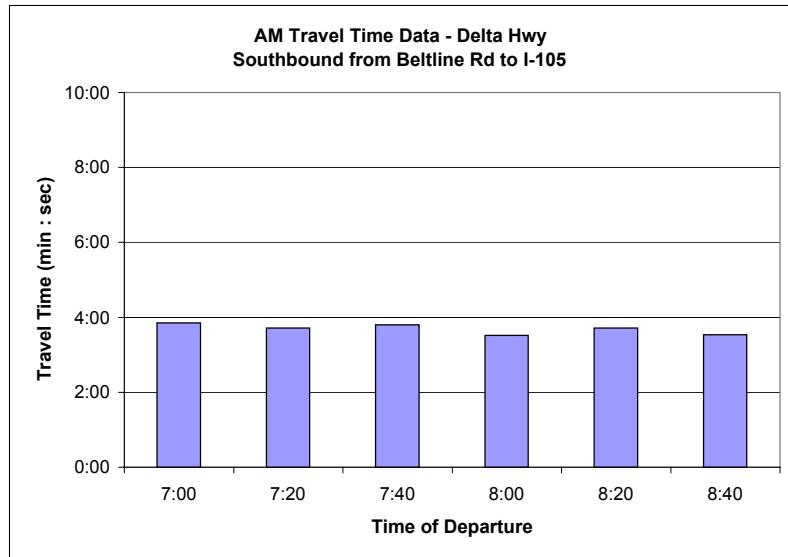
## Franklin Blvd - Main St Travel Time Summary



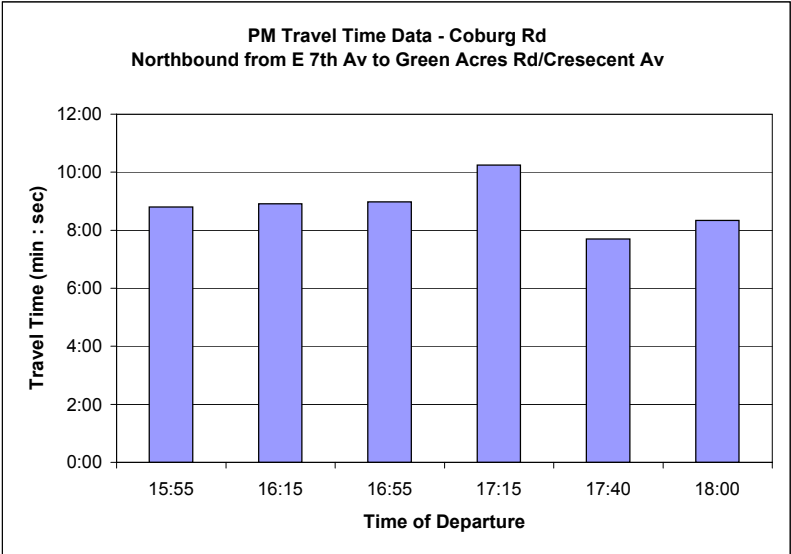
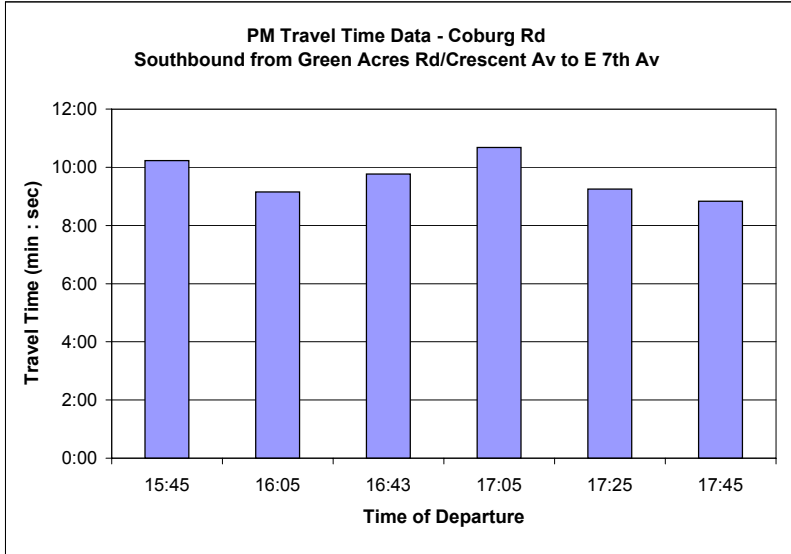
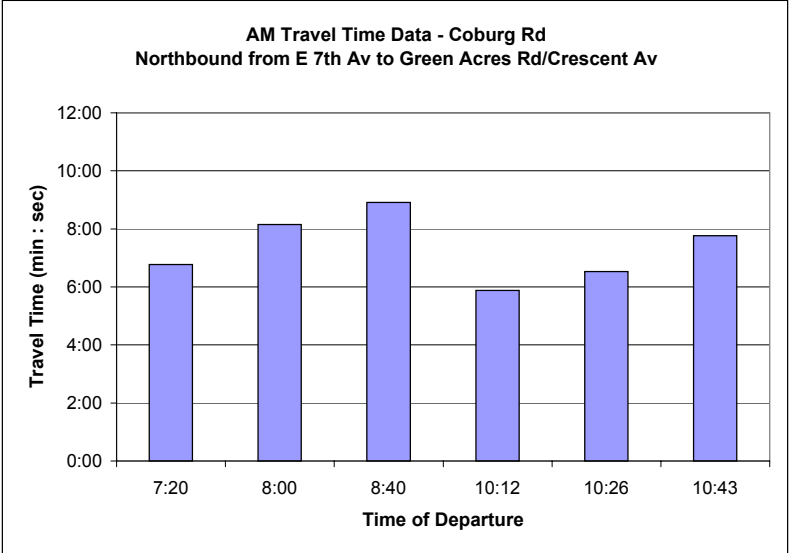
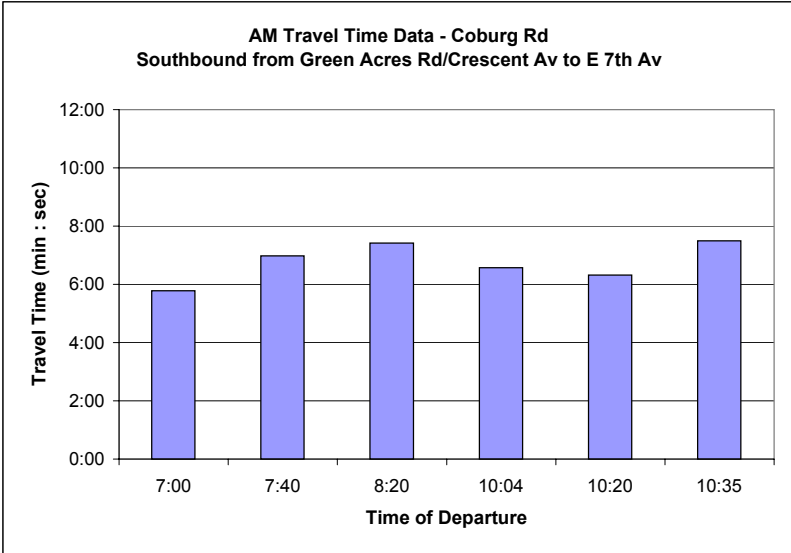
## OR 99 Travel Time Summary



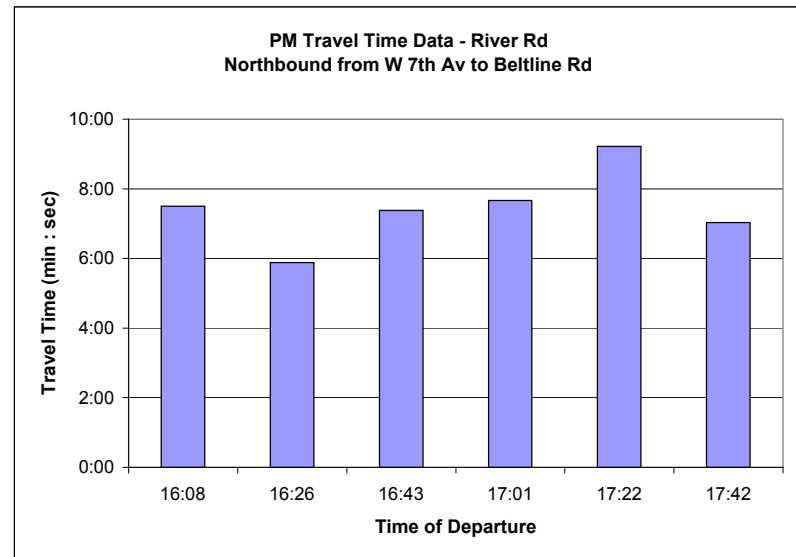
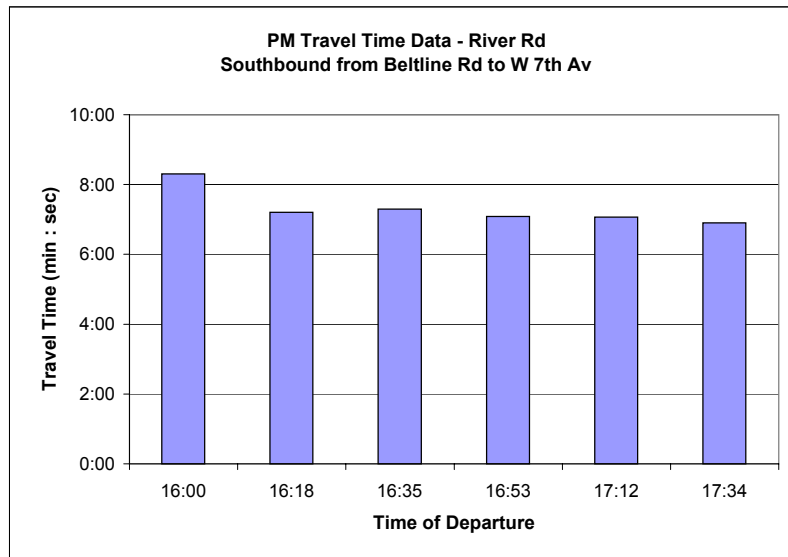
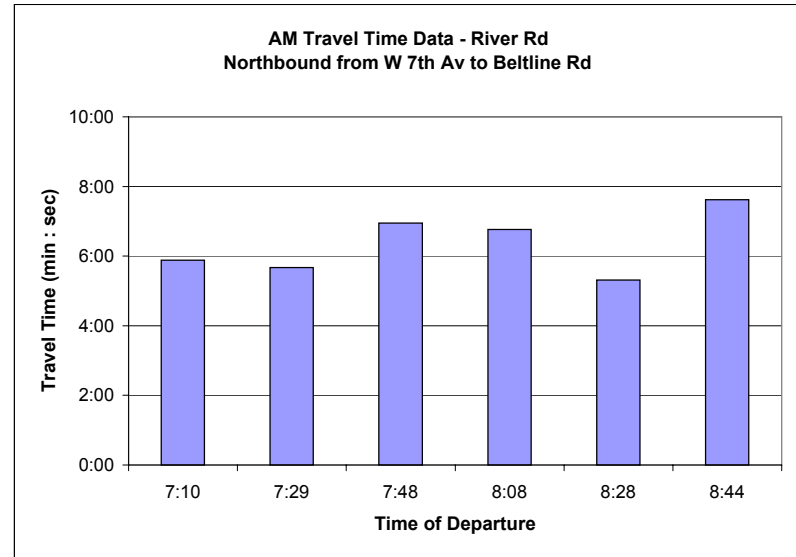
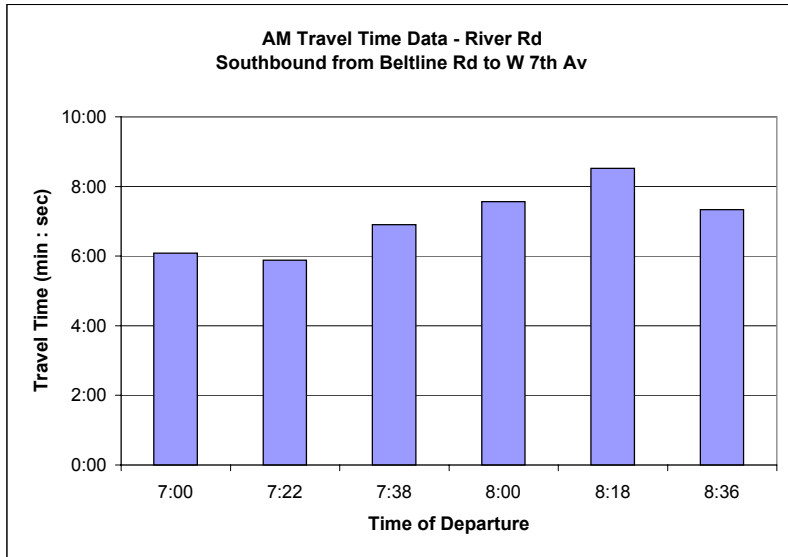
## Delta Highway Travel Time Summary



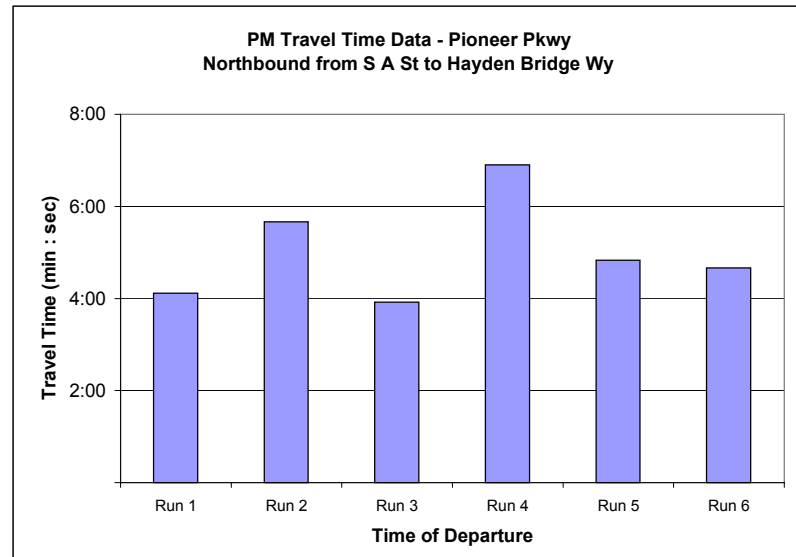
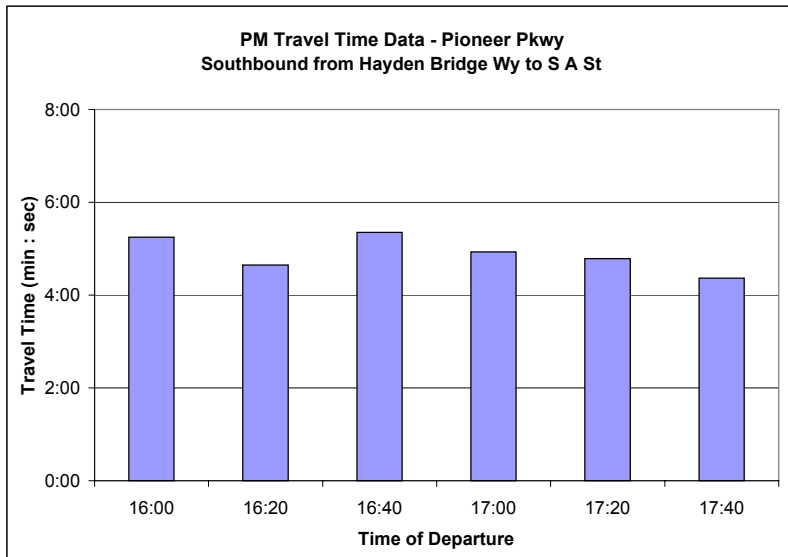
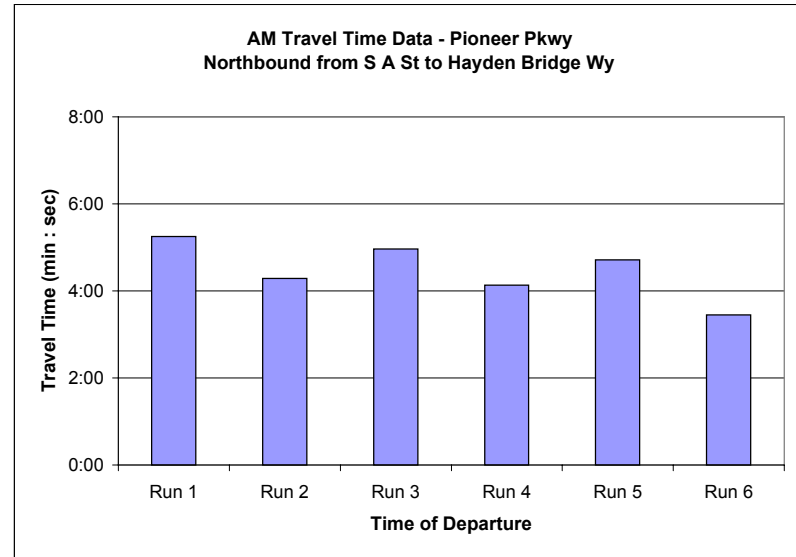
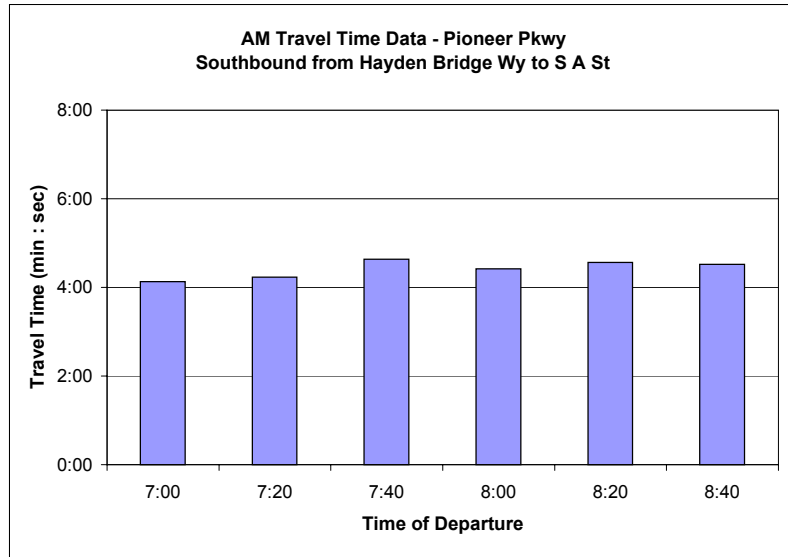
### Coburg Road Travel Time Summary



## River Road Travel Time Summary



## Pioneer Parkway Travel Time Summary



# Centennial Boulevard Travel Time Summary

