





Design Options A, B, and C

Figure 1-10
September 2010



Map Features

-  Build Alternatives
-  Design Option A
-  Design Option B
-  Design Option C

Source: ODOT, Jackson County

