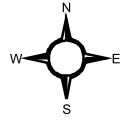


Highway 62/Crater Lake Hwy
Corridor Solutions
Project
Medford, Oregon



Map Features

	Highways
	Other Roads
Streams	
	Large
	Medium
	Small
	Canals/Ditches/ Culverts
	Runways
	Section Lines

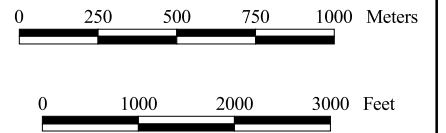
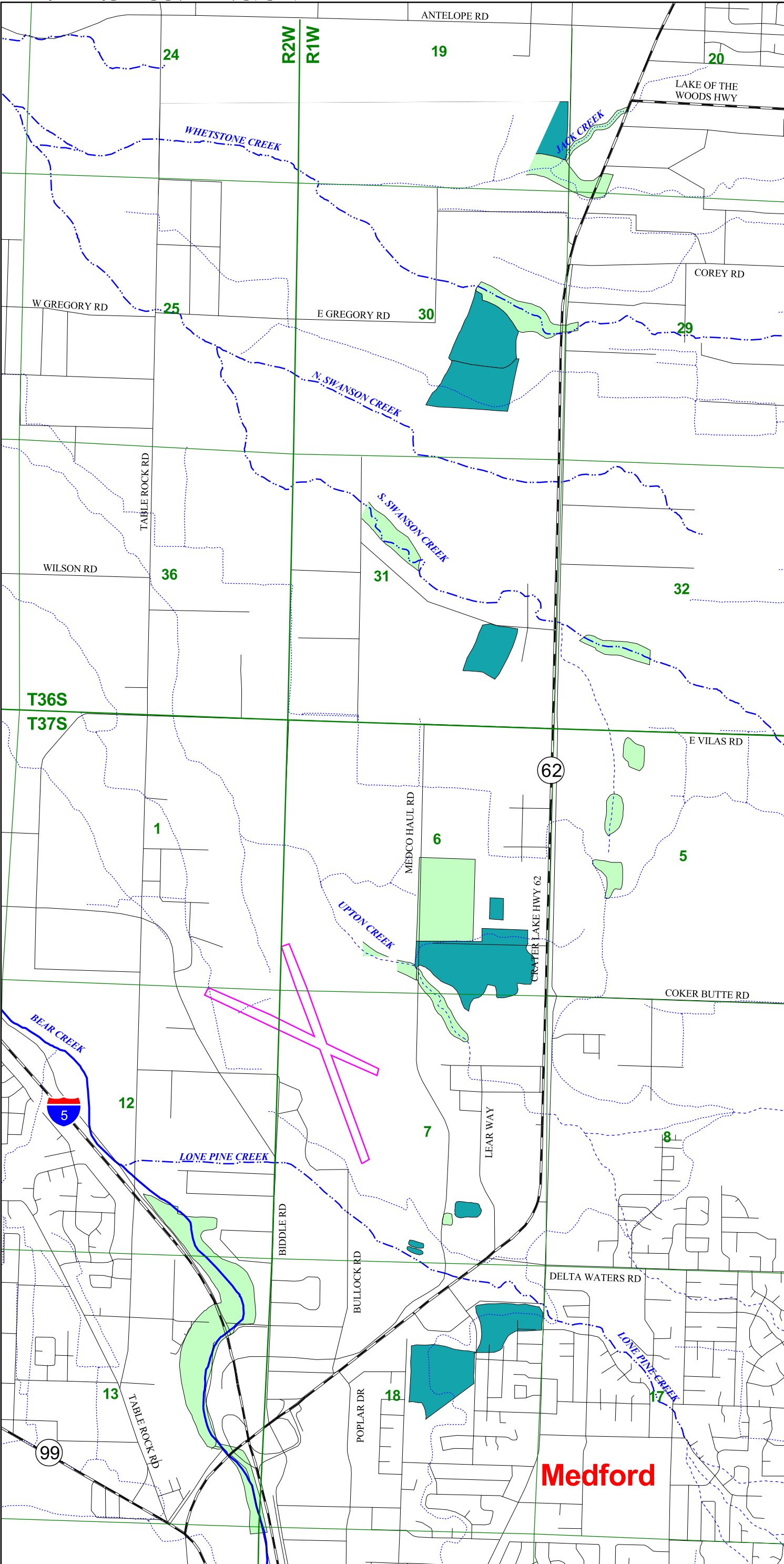
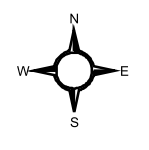


Figure 1
Principal Streams
and Waters



Highway 62 Corridor Project

Highway 62/Crater Lake Hwy
Corridor Solutions
Project
Medford, Oregon



Map Features

- Riparian/Aquatic/Wetland (light green oval)
- Mound-Vernal Pool Complex (dark teal oval)
- Roads
 - Highways (thick black line)
 - Other Roads (thin black line)
- Streams
 - Large (thick blue line)
 - Medium (medium blue line)
 - Small (thin blue line)
 - Canals/Ditches/Culverts (dashed blue line)
 - Runways (pink line)
 - Section Lines (green line)

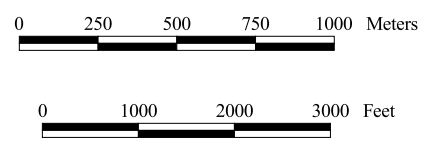


Figure 2
Principal Wetland
Resources