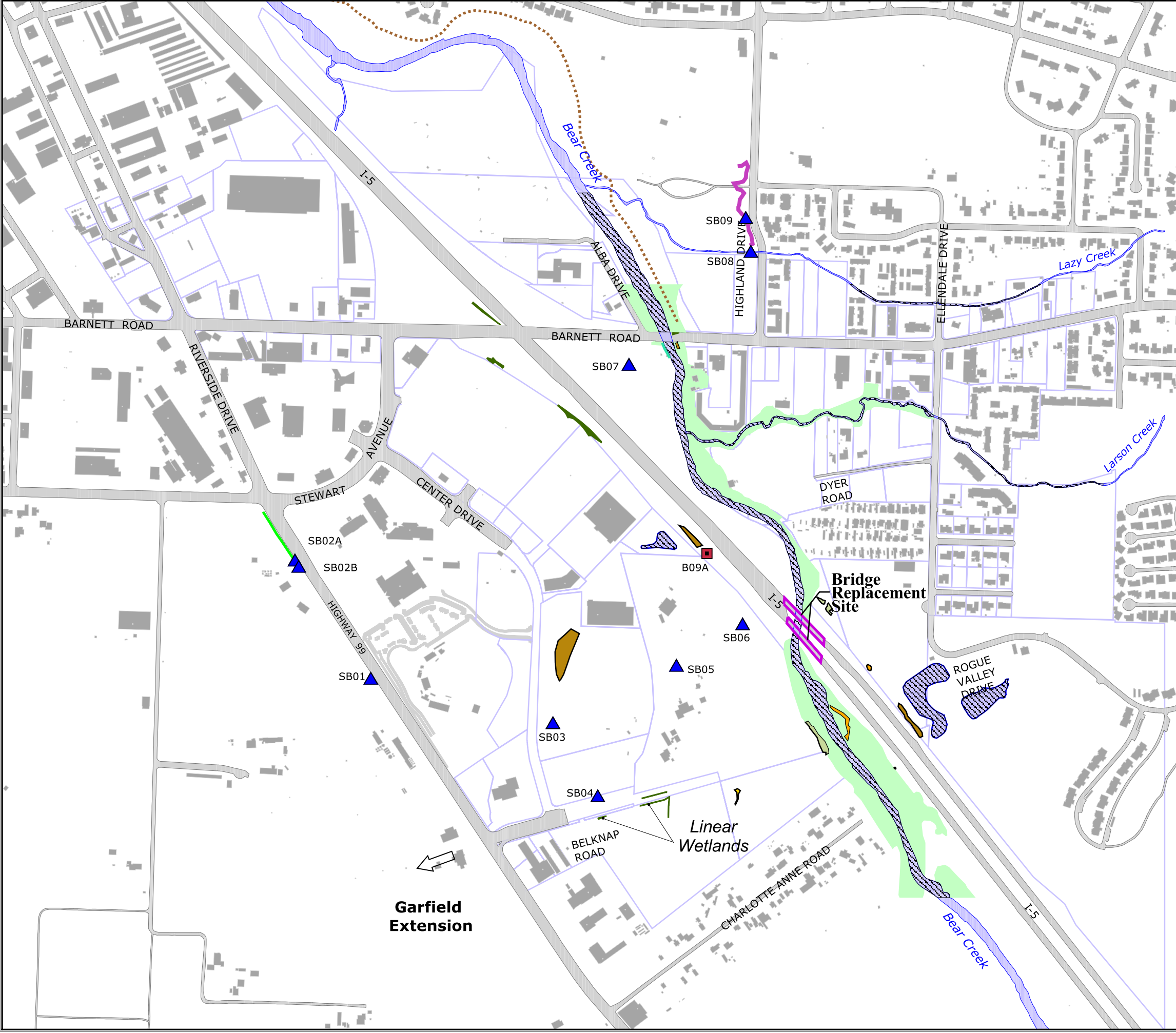



















Bear Creek Highway 1 Northbound & Southbound Bridges Replacement Project



-  Bear Creek Highway 1 Bridges
-  Taxlots
-  Streams
-  Buildings
-  Roads after Construction
-  Bear Creek Greenway Multipurpose Path

Wetland Features

-  Linear Wetland (LW)
-  Palustrine Emergent Wetland (PEM)
-  Palustrine Forested Wetland (PFO)
-  Palustrine Scrub-Shrub Emergent Wetland (PSS/EM)
-  Riverine Wetland (RW)
-  Open Water
-  Ordinary High Water Mark
-  Supplemental Wetland
-  Supplemental Roadside Ditch
-  Sample Point
-  2000 Sample Point

