







Project Features

-  Primary Footprint
-  Proposed Bridge
-  Taxlots
-  Streams
-  Buildings
-  Roads after Construction

 Bear Creek Greenway Multipurpose Path

Vegetation Communities

-  Abandoned Field
-  Developed Area
-  Developed Area Recreational
-  Linear Wetland
-  Open Water
-  Palustrine Emergent Wetland
-  Palustrine Forested Wetland
-  Palustrine Scrub-Shrub Emergent Wetland
-  Pavement
-  Riparian Forest
-  Riverine Wetland
-  Woodland

