


















Project Features

-  Primary Footprint
-  Proposed Bridge
-  Taxlots
-  Streams
-  Buildings
-  Roads after Construction

 Bear Creek Greenway Multipurpose Path

General Land Use Plan Map Designations

-  Commercial - Developed
-  Industrial - Developed
-  Suburban Residential
-  Urban Residential - Developed
-  Multi-Family
-  Mobile Home Park
-  Public Use
-  Farm
-  Park Land
-  Golf Course
-  Vacant / Redevelopable

