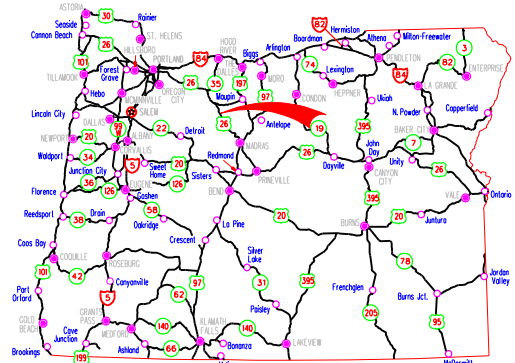
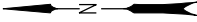
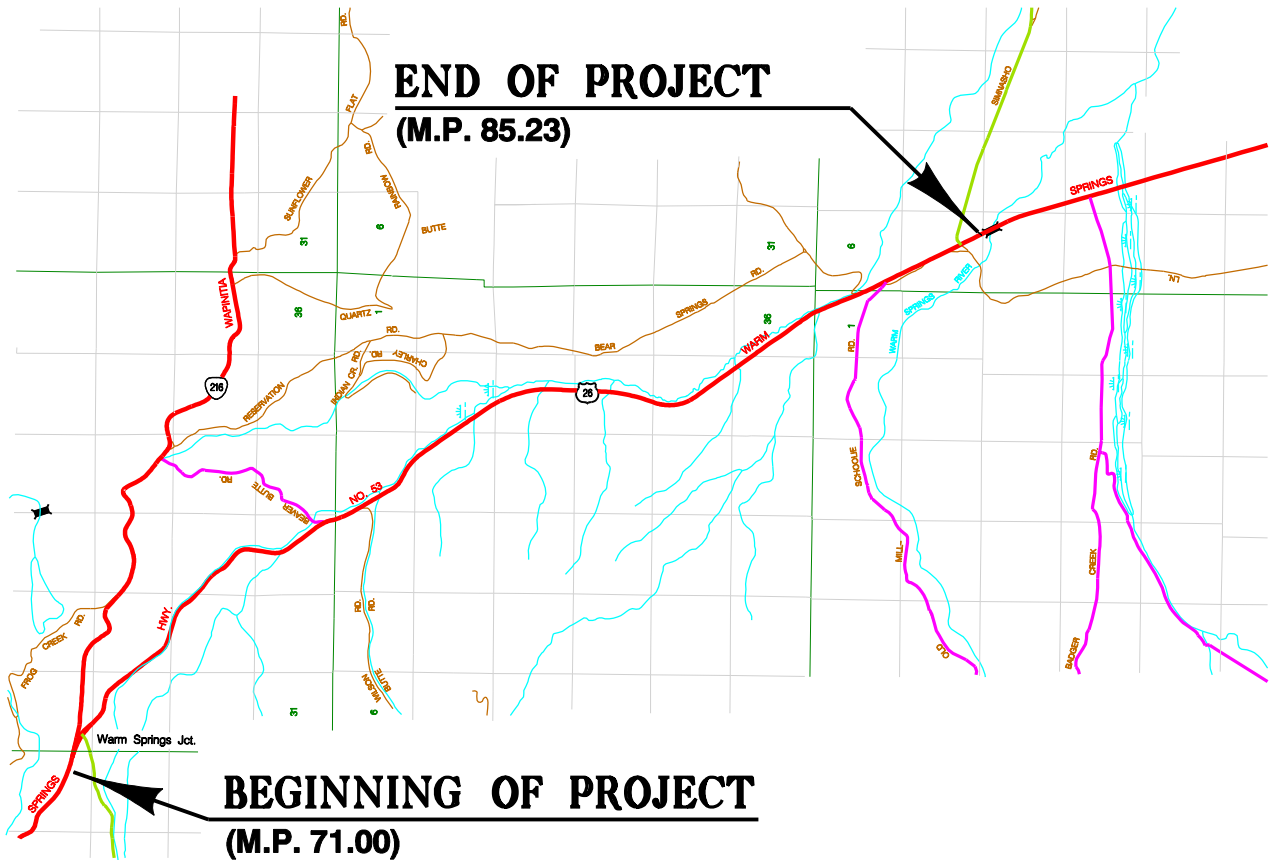


STATE OF OREGON  
 DEPARTMENT OF TRANSPORTATION  
**US26: WAPINITIA - WARM SPRINGS RIVER**  
**PROJECT VICINITY MAP**  
**WARM SPRINGS HIGHWAY**  
**WASCO COUNTY**



Overall Length Of Project - 14.23 Miles

  
 T. 5, 6, 7 S.,  
 R. 9, 10, 11 E., W.M.



**END OF PROJECT**  
**(M.P. 85.23)**

**BEGINNING OF PROJECT**  
**(M.P. 71.00)**