

SIGN LEGEND or PURPOSEPAGESIGN NO.

| <u>SIGN LEGEND or PURPOSE</u>            | <u>PAGE</u>  | <u>SIGN NO.</u> |
|--|--------------|-----------------|
| -A-                                      |              |                 |
| ABRUPT EDGE                              | 6-81         | CW21-7          |
| Abrupt Edge Riders                       | 6-82         | CW21-8a, b, c   |
| ABRUPT EDGE roll-up sign                 | 6-83         | CW21-9          |
| ADOPT-A-HIGHWAY                          | 5-52         | OD-417          |
| ADOPT-A-LANDSCAPE                        | 5-53         | OD-418          |
| Airport                                  | 5-5          | I-5             |
| ALL TRUCKS OVER 20,000 GVW NEXT RIGHT    | 3-168        | OR22-4          |
| APPLEGATE TRAIL, TRAIL SITE              | 5-106        | OI7-8,9         |
| APPLEGATE TRAIL INFO. CTR., INTERP. CTR. | 5-107        | OI7-10,11       |
| Armory                                   | 5-3          | ---             |
| Arrow                                    | 5-102        | OI7-5           |
| ATTENDANT...                             | 5-143        | D-475           |
| Auditoriums                              | 5-3          | ---             |
| AUTHORIZED AND EMERGENCY...              | 3-178        | OR22-13         |
| -B-                                      |              |                 |
| Ball Fields                              | 5-3          | ---             |
| Banners                                  | 5-8          | ---             |
| BARLOW ROAD ROUTE                        | 5-104        | OI7-6           |
| BEACH ACCESS                             | 5-38         | ORW-141         |
| BICYCLE RACE AHEAD                       | 8-72         | OBW16-2         |
| BICYCLE RACE IN PROGRESS                 | 8-73         | OBW17-1         |
| Bicycle Railroad Crossing Symbol         | 8-50         | OBW8-20         |
| BICYCLE RIDE IN PROGRESS                 | 8-74         | OBW17-2         |
| Bicycle Signs                            | 8-1          | ---             |
| Bicycle Symbol w/STOP                    | 8-4          | OBR1-1          |
| Bicycle Symbol w/YIELD                   | 8-5          | OBR1-2          |
| Bike Centennial                          | 8-1          | ---             |
| Bike Directional                         | 8-79         | OBD11-1         |
| Bike Lane Ends Symbol                    | 8-34         | OBW1-9          |
| BIKE LANE ENDS                           | 8-35         | OBW1-10         |
| Bike/Ped Crossing                        | 8-52         | OBW8-22         |
| Bike/RR Xing                             | 8-48         | OBW8-19         |
| BIKES CROSS ON WALK SIGNAL ONLY          | 8-16         | OBW10-11        |
| BIKE IN TUNNEL...                        | 8-33         | OBW1-8          |
| Bridge Weight Limit...                   | 3-116        | OR12-6          |
| BRIDGE WORK AHEAD                        | 6-84         | CW21-10         |
| BUCKLE-UP OREGON                         | 5-31         | OD27-1          |
| Bus Station Symbol                       | 5-5          | I-6             |
| BUSINESS ACCESS                          | 6-15         | CG20-11         |
| Business Park                            | 5-3, 5-189   | ---             |
| -C-                                      |              |                 |
| CALIFORNIA TRAIL                         | 5-96         | OI6-1           |
| Cardinal Direction Signs                 | 5-87 to 5-94 | OM3-1 to 3-4    |
| CHAIN-UP AREA SIGNS                      | 4-120 to 123 | OW 22-1 to 22-6 |
| CHANNEL 9 MONITORED                      | 5-5          | ---             |
| Clam Digging Symbol                      | 5-35         | ODRW-062        |
| Colleges                                 | 5-2,3        | ---             |
| CONGESTION                               | 4-70         | OW15-6          |
| CONSTRUCTION VEHICLE DO NOT FOLLOW       | 6-110        | CW23-14         |

| <u>SIGN LEGEND or PURPOSE</u>              | <u>PAGE</u>    | <u>SIGN NO.</u> |
|--|----------------|-----------------|
| Crabbing Symbol Sign                       | 5-35           | ODRW-063        |
| Criteria for Signing...Interstate Highways | 5-189          | ---             |
| CROSSWALK CLOSED                           | 3-172          | OR22-7          |
| CROSSWALK CLOSED w/Arrow                   | 3-173          | OR22-8          |
| Curve                                      | 4-1            | W1-4            |
| Curve Modified                             | 4-14           | OW1-10R         |
| Curve, Modified                            | 4-15           | OW1-11R         |
| -D-  |                |                 |
| Dead End                                   | 4-60           | OW14-1A         |
| DEER                                       | 4-45           | OW11-3          |
| DETOUR w/Vert, Arrow                       | 6-10           | CG20-6          |
| Detour Signing                             | 6-1            | M4-8            |
| Disabled Parking                           | 3-155 to 3-157 | OR20-6A, B, C   |
| Distance Rider for Recreational Signs      | 5-103          | 017-5A          |
| DIVIDED HIGHWAY                            | 4-2            | W6-1            |
| DIVING FROM BRIDGE PROHIBITED              | 3-161          | OR21-2          |
| DIVING OR JUMPING FROM BRIDGE PROHIBITED   | 3-162          | OR21-2A         |
| DO NOT ENTER                               | 3-3, 3-65      | R5-1            |
| DO NOT PASS                                | 3-2            | R4-1            |
| DO NOT STOP ON TRACKS                      | 3-40           | R8-8            |
| DO NOT PASS SNOWPLOWS ON THE RIGHT         | 3-174          | OR22-9          |
| DON'T LITTER MAX. FINE \$6250              | 3-163          | OR21-3a         |
| DRAG CHAINS...                             | 3-123          | OR15-16         |
| DRAW BRIDGE                                | 4-71           | OW15-7          |
| Dual Lane Reversing Curve Symbol           | 6-6b & 6c      | ---             |
| -E-  |                |                 |
| Elk  | 4-46           | OW11-4          |
| Elk Symbol                                 | 4-47           | OW11-5          |
| Emergency Medical Services                 | 5-5            | 09-13           |
| Emergency Medical Services                 | 5-153          | D-487           |
| Emergency Parking Signs                    | 3-3            | R8-4            |
| END DETOUR                                 | 6-9            | CG20-5          |
| END EXPRESSWAY 1/2 MILE                    | 4-22           | OW6-5           |
| END EXPRESSWAY 1 MILE                      | 4-23           | OW6-5a          |
| END FREEWAY 1/2 MILE                       | 4-20           | OW6-4           |
| END FREEWAY 1 MILE                         | 4-21           | OW6-4a          |
| END ROAD WORK                              | 6-6            | CG20-2A         |
| END SAFETY CORRIDOR                        | 5-78           | OD-449          |
| END SCHOOL ZONE                            | 7-25           | OS5-2           |
| END SPEED ZONE                             | 3-21           | OR2-6A          |
| END WORK AREA                              | 6-6            | CG20-4          |
| END XX MPH SPEED ZONE                      | 3-20           | OR2-6           |
| Engine Braking                             | 3-175, 176     | OR22-10,11      |
| ENTERING CITY                              | 5-45           | OD-411a         |
| ENTERING XX COUNTY                         | 5-46           | OD-412          |
| ENTERING TSUNAMI...                        | 5-85           | OD-465          |
| ENTERING WINTER RECREATION...              | 3-138          | OR18-1          |
| ENTERING WINTER RECREATION                 | 5-25           | OD11-1          |
| EROSION CONCERNS                           | 6-14           | CG20-10         |
| Exposition Center                          | 5-3            | ---             |
| -F-  |                |                 |

| <u>SIGN LEGEND or PURPOSE</u>              | <u>PAGE</u>  | <u>SIGN NO.</u> |
|--|--------------|-----------------|
| Fairgrounds                                | 5-3          | ---             |
| Flag board policy                          | 4-5,6        | ---             |
| Flagger Symbol                             | 6-96         | CW23-2          |
| Forest Service, USDA                       | 1-5 to 1-7   | ---             |
| FORM 2 LINES                               | 3-151        | OR20-5          |
| Freeway Curve Left                         | 4-10         | OW1-8L          |
| Freeway Curve Right                        | 4-11         | OW1-8R          |
| Freeway Reverse Curve Left                 | 4-12         | OW1-9L          |
| Freeway Reverse Curve Right                | 4-13         | OW1-9R          |
| -G-  |              |                 |
| Geological Marker                          | 5-73         | D424A           |
| Golf Course                                | 5-6          | ---             |
| GROOVED PAVEMENT                           | 6-46         | CW8-13          |
| GROOVED PAVEMENT w/Symbol                  | 4-42         | OW8-13          |
| -H-  |              |                 |
| HELMETS REQUIRED                           | 3-166        | OR22-2          |
| HIGH WATER                                 | 4-76         | OW15-12         |
| Historical Marker Ahead                    | 5-72         | D-424           |
| Horizontal Clearance Symbol                | 6-86         | CW21-12         |
| Hydrant Marker                             | 5-79         | OD-450          |
| -I-  |              |                 |
| ICE  | 4-77         | OW15-13         |
| Impact Attenuator                          | 4-105        | OW19-1          |
| Industrial Park                            | 5-3          | ---             |
| INFO CENTER                                | 5-98         | OI7-2           |
| INTERMITTENT ROAD WORK                     | 6-17         | CG20-13         |
| Intersection Guide Signs                   | 5-2          | ---             |
| Intersection Symbol Signs                  | 4-1          | W2-1,W2-5       |
| -K-  |              |                 |
| KEEP RIGHT (For Bikes)                     | 8-71         | OBW16-1         |
| KEEP RIGHT EXCEPT TO PASS                  | 3-45         | OR4-3           |
| -L-  |              |                 |
| Landmarks                                  | 5-3          | ---             |
| LANE NARROWS                               | 6-98         | CW23-4          |
| Lane Restriction Signs                     | 3-3          | OR5-11          |
| Lane Use Control Signs                     | 3-25 to 3-31 | OR3-5, 3-6      |
| LANES NARROW                               | 6-98         | CW23-5          |
| LAW REQUIRES SLOW VEHICLES TO USE TURNOUTS | 3-57         | OR4-14          |
| LEAVING TSUNAMI...                         | 5-86         | OD-466          |
| Left & Right Arrow                         | 3-28         | OR3-5TD         |
| LEFT LANE MUST TURN LEFT                   | 3-33         | OR3-7L          |
| LEFT 1/2 MILE, 1/4 MILE                    | 5-108        | OI7-20,21       |
| Left Turn ONLY                             | 3-25         | OR3-5L          |
| LEFT TURN LANE CLOSED AHEAD                | 6-108        | CW23-12         |
| LEFT TURN LANE CLOSED                      | 6-109        | CW23-13         |
| LEFT TURN SIGNAL                           | 3-106        | OR10-10L        |
| LEFT TURN YIELD . . .                      | 3-108        | OR10-12         |
| LEFT TURN YIELD TO ONCOMING TRAFFIC        | 3-130        | OR17-1          |
| LEFT TURN YIELD TO PEDS                    | 3-134        | OR17-6          |
| LEFT TURN YIELD TO PEDS & BIKES            | 3-135        | OR17-6A         |

| <u>SIGN LEGEND or PURPOSE</u>              | <u>PAGE</u>    | <u>SIGN NO.</u> |
|--|----------------|-----------------|
| LEFT TWO LANES CLOSED AHEAD                | 6-63           | CW20-5a         |
| LENGTH RESTRICTION SYMBOL SIGNS            | 3-117 & 118    | OR13-1, 13-2    |
| Lewis and Clark Trail Sign                 | 5-95           | OI5-1           |
| LIGHTS                                     | 3-125          | OR16-2          |
| LIGHTS                                     | 5-75           | D-446           |
| LIGHTS ON FOR SAFETY                       | 5-74           | D-445           |
| Livestock                                  | 4-50           | OW11-8          |
| LOGO, Interstate                           | 5-125 to 5-139 | ---             |
| LOGO, OFF-INTERSTATE                       | 5-112 to 5-124 | ---             |
| LOG TRUCKS                                 | 4-69           | OW15-5          |
| LONG LOAD                                  | 4-82 & 83      | OW15-17         |
| LOOSE GRAVEL XX MPH                        | 6-60           | CW8-7a          |
| Low Clearance Sign                         | 4-55           | OW12-2P         |
| LOW CLEARANCE ON SHOULDER                  | 4-57           | OW12-4          |
| Low Clearance Symbol For Bikes             | 8-65           | OBW12-2         |
| -M-  |                |                 |
| Mileage Rider                              | 5-103          | OI7-5A          |
| MOTORCYCLISTS...                           | 3-165          | OR22-1          |
| -N-  |                |                 |
| NARROW Symbol for Bikes                    | 8-66           | OBW12-3         |
| NARROW BRIDGE                              | 3-3, 4-1       | W5-2            |
| NEXT EXIT                                  | 5-109a         | OI7-23          |
| NEXT GASOLINE                              | 5-5            | ---             |
| NEXT LEFT                                  | 5-109          | OI7-22L         |
| NEXT RIGHT                                 | 5-109          | OI7-22R         |
| NEXT X MILES                               | 4-86           | OW15-19A        |
| NEXT XX MILES                              | 4-28           | OW7-3a          |
| NO CENTER STRIPE...                        | 6-87           | CW21-13         |
| NO FISHING FROM BRIDGE                     | 3-160          | OR21-1          |
| NO LANE CHANGES AHEAD                      | 3-181          | OR22-15         |
| NO LANE CHANGES NEXT FT.                   | 3-182          | OR22-16         |
| NO LANE CHANGES NEXT 1/2 MILE              | 3-183          | OR22-17         |
| NO LEFT TURN                               | 3-22           | OR3-2           |
| NO OUTLET                                  | 4-61           | OW14-2A         |
| NO OVERNIGHT PARKING                       | 3-85           | OR7-1           |
| NO PARKING with arrow                      | 3-88           | OR7-3A          |
| NO PARKING ANYTIME with arrow              | 3-90           | OR7-3B          |
| NO PARKING FOR UNATTENDED VEHICLES         | 3-103          | OR8-4A          |
| NO PARKING FOR UNATTENDED VEHICLES w/dates | 3-139          | OR18-2          |
| NO PARKING ON HIGHWAY SHOULDERS            | 3-104          | OR8-8           |
| NO PARKING TOW AWAY ZONE                   | 3-102          | OR8-1A          |
| NO PARKING VEHICLES OVER X FEET HIGH       | 3-100          | OR7-20          |
| NO RIGHT TURN                              | 3-22           | OR3-1           |
| NO TURN ON RED                             | 3-107a         | OR10-11a        |
| NO TURNS                                   | 3-24           | OR3-3           |
| NON-MOTORIZED ...EXIT                      | 3-70           | OR5-3A          |
| NON-MOTORIZED ...POINT                     | 3-71           | OR5-3B          |
| -O-  |                |                 |
| Obstruction Marker                         | 4-105          | OW19-1          |
| ON BRIDGE ROADWAY                          | 8-32           | OBW1-7          |
| ON ROADWAY                                 | 8-30           | OBW1-5          |

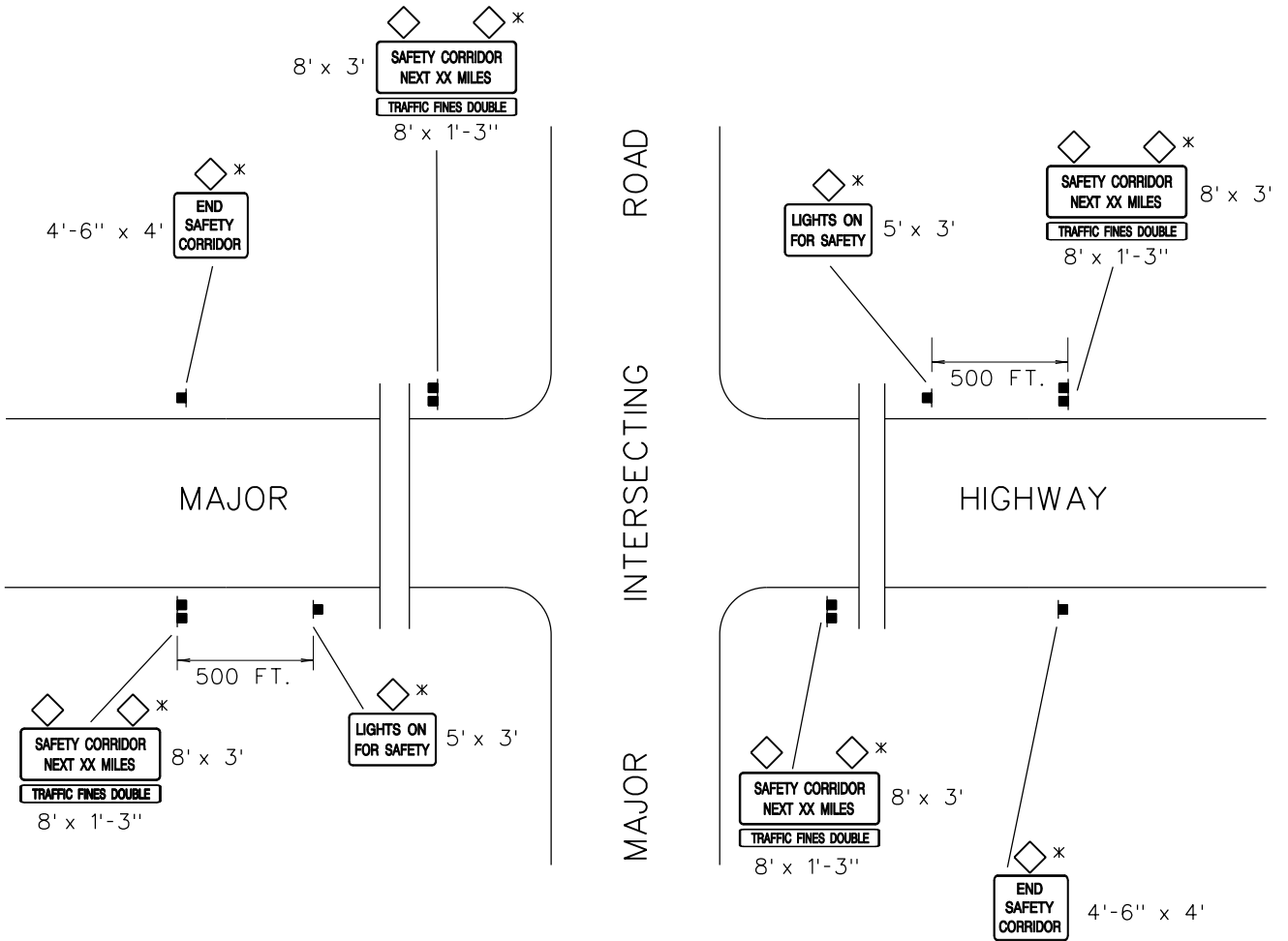
| <u>SIGN LEGEND or PURPOSE</u>        | <u>PAGE</u>       | <u>SIGN NO.</u> |
|--------------------------------------|-------------------|-----------------|
| ONE VEHICLE PER GREEN                | 3-147, 3-149      | OR20-1, 20-3    |
| ONE WAY                              | 3-3, 3-80, 3-81   | OR6-2           |
| ONE WAY TRAFFIC FOR TRUCKS AND BUSES | 3-3, 3-75         | OR5-11          |
| OPEN/CLOSED                          | 5-181             | ---             |
| OPEN RANGE                           | 4-49              | OW11-7          |
| Oregon Coast Bike Route              | 8-81              | OBD11-3         |
| Oregon Historic Route                | 5-151             | D-485           |
| Oregon Scenic Byway                  | 5-143 to 5-147    | D480- to 483    |
| OREGON THANKS YOU...                 | 5-81              | OD-461          |
| Oregon Tour Route                    | 5-150             | D-484           |
| Oregon Trail Signs                   | 5-97 to 5-105     | OI7-1 to 7      |
| ORS 811.435, \$250 MAX FINE          | 8-19              | OBR10-14        |
| OTIA project ID                      | 6-16              | CG20-12         |
| OVERSIZE LOAD                        | 4-81              | OW15-16         |
| -P-                                  |                   |                 |
| PARKING...                           | 3-155 TO 3-157    | OR20-6B,6C      |
| PARKS, City (Public Agency)          | 5-3               | ---             |
| County (Public Agency)               | 5-2, 5-3          | ---             |
| State                                | 5-2, 5-60 to 5-69 | D-434           |
| Parks, Federal                       | 5-2,3,4           | ---             |
| PATROLLED BY AIRCRAFT                | 3-145             | OR19-6          |
| PASS WITH CARE                       | 3-2               | R4-2            |
| PASSING LANE CLOSED AHEAD            | 6-100             | CW23-6          |
| PASSING LANE 1 MILE                  | 3-52              | OR4-10          |
| Pavement Width Transition            | 4-1               | W4-2            |
| PLAYGROUND                           | 4-87              | OW15-20         |
| POINT OF INTEREST                    | 5-105             | OI7-7           |
| POPULATION                           | 5-48              | OD-413A         |
| PREPARE TO STOP WHEN LIGHTS FLASH    | 4-78              | OW15-14         |
| PRIVATE DRIVE                        | 4-63, 5-10        | OW14-3          |
| PROCEED ON FLASHING YELLOW           | 3-131             | OR17-2          |
| Project I.D.                         | 6-12              | CG20-8          |
| PUBLIC ACCESS                        | 5-38              | ORW-141         |
| Public Agencies                      | 5-3               | ---             |
| Public Schools                       | 5-3               | ---             |
| PULL OUT                             | 5-29              | OD12-1          |
| PULL OUT X MILE                      | 5-30              | OD12-2          |
| PUSH BUTTON AHEAD                    | 8-20              | OBR10-15        |
| PUSH BUTTON BEFORE ENTERING TUNNEL   | 8-15              | OBR10-10        |
| PUSH BUTTON FOR BIKE CROSSING        | 8-17              | OBR10-12        |
| -R-                                  |                   |                 |
| Racetracks                           | 5-3               | ---             |
| RADIO WEATHER INFORMATION SIGNING    | 5-7               | ---             |
| RAMP CLOSED                          | 3-184             | OR22-18         |
| RAMP SIGNAL ON                       | 3-150             | OR20-4          |
| Recreational/Cultural Interest Areas | 5-4, 5-35         | ---             |
| Recreational Symbol Policy           | 5-11, 5-185       | ---             |
| Red Cross Center                     | 5-3               | ---             |
| RED LIGHT...                         | 3-185             | OR22-19         |
| RED LIGHT...                         | 3-186             | OR22-19a        |
| RED LIGHT...                         | 3-187             | OR22-20         |

| <u>SIGN LEGEND or PURPOSE</u>                     | <u>PAGE</u>     | <u>SIGN NO.</u> |
|---|-----------------|-----------------|
| REDUCED SPEED AHEAD                               | 3-17            | OR2-5           |
| Resort Areas                                      | 5-4,5-6         | ---             |
| RIGHT LANE ENDS                                   | 3-2             | W9-1R           |
| RIGHT LANE MUST TURN RIGHT                        | 3-33            | OR3-7R          |
| RIGHT 1/2 MILE, 1/4 MILE                          | 5-108           | OI7-20,21       |
| Right Turn ONLY                                   | 3-25            | OR3-5R          |
| RIGHT TURN PERMITTED WITHOUT STOPPING             | 3-36            | OR3-11          |
| RIGHT TURN SIGNAL                                 | 3-106           | OR10-10R        |
| RIGHT TURN YIELD TO PEDS                          | 3-134           | OR17-5          |
| RIGHT TURN YIELD TO PEDS ON GREEN (symbolic ball) | 3-179           | OR22-14         |
| RIGHT TURN YIELD TO PEDS & BIKES                  | 3-135           | OR17-5A         |
| RIVER ROUTE                                       | 5-100           | OI7-4           |
| ROAD CLOSED...                                    | 3-109           | OR11-4A         |
| ROAD WORK NEXT XX MILES                           | 6-4             | CG20-1          |
| ROAD WORK XX MPH                                  | 6-60            | CW20-1a         |
| ROCKS   | 4-67            | OW15-3          |
| Rural Fire District                               | 5-6             | ---             |
| RR Crossing                                       | 8-7             | ---             |
| <b>S</b>  |                 |                 |
| Safe Speeds                                       | 4-4             | ---             |
| SAFETY BELTS...                                   | 3-167           | OR22-3          |
| SAFETY CORRIDOR                                   | 5-76            | D-447           |
| SCENIC BIKE ROUTE                                 | 8-82            | OBM1-8          |
| Scenic Byway                                      | 5-144 to 5-147  | ---             |
| Scenic Byway Motorist Services                    | 5-140,141       | ---             |
| SCHOOL BUS TURN AROUND                            | 7-18            | OS3-2           |
| School Crossing Signs                             | 7-1, 7-4        | S2-1            |
| SCHOOL DAYS rider                                 | 7-2, 7-21       | OS4-8           |
| SCHOOL SPEED                                      | 7-2, 7-27, 7-28 | OS5-4, OS5-5    |
| School Zone Signing Details                       | 7-9 thru 7-16   | ---             |
| Shopping Centers                                  | 5-3, 5-189      | ---             |
| SIDEWALK USERS WALK BIKES                         | 8-18            | OBR10-13        |
| SIGNAL WORK AHEAD                                 | 6-84            | CW21-11         |
| SLIDES  | 4-85            | OW15-19         |
| Slides Rider: NEXT XX MILES                       | 4-86            | OWI5-19A        |
| SLOW  | 4-65            | OW15-1          |
| SLOW (For Bikes)                                  | 8-70            | OBW15-1         |
| SLOW MOVING VEHICLE TURNOUT                       | 3-58            | OR4-15          |
| SLOW MOVING VEHICLE TURNOUT 1/2 MILE              | 3-56            | OR4-13          |
| SLOW TRUCKS                                       | 4-29            | OW7-4           |
| SNO PARK AHEAD 1/4 MILE                           | 5-26            | OD11-2          |
| SNO-PARK PARKING...                               | 3-140           | OR18-3          |
| SNO-PARK PARKING...                               | 3-141           | OR18-4          |
| SNOW ZONE   | 4-79            | OW15-15         |
| Regulatory Riders                                 | 3-122           | OR15-15         |
| Snowmobile Crossing Signs                         | 4-2             | W11-6           |
| SPEED PHOTO ENFORCED                              | 3-189           | OR22-21         |
| SPEED REDUCTION                                   | 4-17            | OW3-5           |
| SPEED XX  | 3-14            | OR2-1           |
| SPEED ZONE AHEAD                                  | 3-1             | R2-5C           |
| Sports And Recreation Centers                     | 5-3             | ---             |
| Auditoriums, Ball Fields, Fairgrounds             |                 | ---             |

| <u>SIGN LEGEND or PURPOSE</u>                         | <u>PAGE</u>        | <u>SIGN NO.</u> |
|---|--------------------|-----------------|
| State Capitol   | 5-3                | ---             |
| State Government Offices                              | 5-3                | ---             |
| STATE LAW, TRUCKS-CAMPERS-TRAILERS...4 lanes, 6 lanes | 3-61               | OR4-18,19       |
| STEEL GRID DECK                                       | 4-94               | OW17-2          |
| STEEL PLATE   | 6-41               | CW8-8           |
| Steer Symbol  | 4-48               | OW11-6          |
| STOP AHEAD  | 4-115              | OW21-1          |
| STOP HERE   | 3-105a             | OR10-6          |
| STOP HERE   | 3-132              | OR17-3          |
| STOP HERE FOR PEDS                                    | 3-195              | OR22-25L        |
| STOP HERE FOR PEDS                                    | 3-196              | OR22-25R        |
| STOP Flap   | 3-10               | OR1-5           |
| STOP Roll-up Sign                                     | 6-20               | CR1-1           |
| STOPPED VEHICLES                                      | 4-110              | OW20-1          |
| STREET CLOSED   | 3-108b             | OR11-2          |
| STREET CLOSED   | 3-108c             | OR11-4          |
| SUNKEN GRADE  | 4-40               | OW8-11          |
| -T-   |                    |                 |
| Technical Schools                                     | 5-3                | ---             |
| Temporary Event Signing                               | 5-9                | ---             |
| Through, Left & Right Arrow                           | 3-29               | OR3-5TT         |
| TOLL Free Project ID                                  | 6-13               | CG20-9          |
| TOUR ROUTE  | 5-101              | OI7-4A          |
| Tour Route, State Entrance                            | 5-150              | D-484           |
| Tourist Information Centers                           | 5-17 to 5-21       | ---             |
| XX TON BRIDGE WEIGHT LIMIT                            | 3-116              | OR12-6          |
| TODS  | 5-110,111          | ---             |
| TRAFFIC CONTROL CHANGE AHEAD                          | 6-68               | CW20-10         |
| TRAFFIC FINES DOUBLE                                  | 5-77               | OD-448          |
| Traffic Separator Symbol Sign                         | 4-24               | OW6-6           |
| TRAFFIC SIGNAL FOR LEFT LANE ONLY                     | 3-148b,3-148c      | OR20-2b,2c      |
| TRAFFIC SIGNAL FOR RIGHT LANE ONLY                    | 3-148, 3-148a      | OR20-2, 2a      |
| TRAIL SITE  | 5-99               | OI7-3           |
| Travel Advisory Radio Signing                         | 5-12 to 5-14       | ---             |
| TRAVEL INFO   | 5-14, 5-17 to 5-21 | ---             |
| Train Stations  | 5-5                | I-7             |
| TRUCKS  | 6-53               | CW15-4          |
| TRUCKS  | 4-68               | OW15-4          |
| TRUCKS ENTERING....                                   | 6-101              | CW23-7          |
| TRUCKS LEAVING....                                    | 6-102              | CW23-8          |
| TRUCKS, CAMPERS, TRAILERS, BUSES...4 Lane, 6 Lane     | 3-59               | OR4-16,17       |
| Truck Tipping Symbol                                  | 4-41               | OW8-12          |
| TRUCK WEIGHING AHEAD                                  | 4-30               | OW7-5           |
| Tsunami Signs   | 5-82,83,84         | OD-462,463,464  |
| TUNNEL  | 4-75               | OW15-11         |
| Turn  | 4-1                | W1-1            |
| TURN OFF RADIOS...                                    | 6-91               | CW22-2          |
| TURN ON LIGHTS  | 3-124              | OR16-1          |
| Two Way Left Turn                                     | 3-1                | R3-9a           |
| -U-   |                    |                 |

| <u>SIGN LEGEND or PURPOSE</u>                    | <u>PAGE</u>    | <u>SIGN NO.</u> |
|--|----------------|-----------------|
| U-TURN PERMITTED                                 | 3-37           | OR3-12          |
| Unincorporated Communities                       | 5-3            | ---             |
| Universities                                     | 5-3            | ---             |
| UNLAWFUL TO IMPEDE                               | 3-64           | OR4-21          |
| UNLAWFUL TO PASS SCHOOL BUS...                   | 3-126          | OR16-3          |
| UNLAWFUL TO PASS WHEN RED LIGHTS FLASH           | 3-127          | OR16-4          |
| UNMUFFLED ENGINE BRAKING                         | 3-175          | OR22-10         |
| UNMUFFLED ENGINE BRAKING                         | 3-176          | OR22-11         |
| USE CAUTION Plaque                               | 8-51           | OBW8-21         |
| -V-  |                |                 |
| Visitors Information Signs                       | 5-17 to 5-20   | ---             |
| -W-  |                |                 |
| Warning Sign Placement                           | 4-1            | ---             |
| WEIGHT LIMIT REDUCED                             | 3-110          | OR12-5          |
| Weight Limits                                    | 3-111 to 3-115 | OR12-5A to E    |
| Weight Specific Sign                             | 4-100          | OW18-1          |
| Welcome Center Signs                             | 5-17 to 5-20   | ---             |
| Welcome Information Signs - City                 | 5-47           | OD-413          |
| Welcome Information Signs - County               | 5-49           | OD-414          |
| WELCOME TO OREGON                                | 5-80           | OD-460          |
| Whale Watching Symbol Sign                       | 5-35           | ODRW-061        |
| WIDE LOAD  | 4-84           | OW15-18         |
| Wildlife Refuge                                  | 5-3            | ---             |
| WILDLIFE VIEWING AREA.....LEFT, RIGHT            | 5-41           | ORM-174         |
| WILDLIFE VIEWING AREA w/Arrow                    | 5-40           | ORM-172         |
| Wildlife Viewing Symbol (Binoculars)             | 5-39           | ORM -170        |
| Wine Tour Symbol Sign                            | 5-35           | ODRG-121        |
| Winter Recreation Area Signs                     | 3-138, 5-25    | ---             |
| -X-  |                |                 |
| XING   | 8-31           | OBW1-6          |
| -Y-  |                |                 |
| YIELD (For Bikes)                                | 8-5            | OBR1-2          |
| YIELD AHEAD                                      | 4-1            | W3-2            |
| YIELD CENTER LANE TO OPPOSING TRAFFIC            | 3-53           | OR4-11A         |
| YIELD CENTER LANE TO UPHILL TRAFFIC              | 3-53           | OR4-11          |
| YIELD TO ONCOMING TRAFFIC                        | 3-171          | OR22-6          |
| Youth Camps                                      | 5-3            | ---             |
| Z  |                |                 |
| 24-HOUR FLAGGING AHEAD                           | 6-67           | CW20-9          |
| \$500 PENALTY FOR THROWING AWAY BURNING MATERIAL | 3-129          | OR16-6          |

# STANDARD SIGNING FOR SAFETY CORRIDORS



\* Flagboards Optional

SIGNSTD.PG.F.11

OREGON DEPARTMENT OF TRANSPORTATION

Approved By: S.T.E.

Date: 2/07

Publication Date: 2/07

## Chapter 4: Warning Signs

### 2C.03 Design of Warning Signs

Use Engineering Judgment in the selection and installation of different sizes of standard or special warning signs. Normally, all new installations of warning signs on the State Highway System will be 36" or larger.

### 2C.05 Placement of Warning Signs

Table 2C-4 in the MUTCD lists suggested sign placement distances for two conditions. This table is provided as an aid for determining warning sign locations.

The critical factor in warning sign placement is visibility, adequate warning to the driver so they can react to the situation, and use of the proper warning sign. Different situations will require warning sign placement that does not comply with the suggested placement distances set forth in Table 2C-4. The table was designed using 30" warning signs; if the road agency uses larger signs, the distance listed can be reduced. The use of high performance sheeting on signs also allows different sign placement distances.

Table 2C-4 was designed for a single warning placement. When the road authority uses two or more warning signs for the same condition in sequence, the table is no longer valid. Use of other warning devices plays an important role in relaying the warning to the driver; such as adding Chevrons to a curve.

### 2C.06 Horizontal Alignment Signs (W1--1 through W1-5, W1-11, W1-15)

All Turn, Curve, Reverse Turn, and Reverse Curve signs shall have an Advisory Speed Plate when the comfortable safe speed on the curve is 10 mph or more below the posted speed.

### 2C.18 Divided Highway (Road) Sign (W6-1)

The Divided Highway Symbol sign (W6-1) should be used only where there is a physical barrier separating opposing traffic. The Traffic Separator Symbol sign (OW6-6) should be used in advance of a painted median or painted island within a two-lane, two-way roadway where traffic is required to keep to the right. A DO NOT PASS (R4-1) should be placed approximately 250 feet downstream (depending on prevailing speed) from the Traffic Separator symbol sign.

Minimum Size (OW6-6) 36" x 36"

### 2C.19 Divided Highway (Road) Ends Sign (W6-2)

On two lane highways at the end of a painted island or traffic separation, a Two Way Traffic sign (W6-3) should be used.

#### 2C.24 Speed Hump Sign (W17-1)

Speed hump signs or markings shall be placed on a public roadway to identify its location. When several speed humps are placed in a series along a roadway between intersections, a single SPEED HUMP sign with a rider indicating the series of humps ahead may be posted for the series.

#### 2C.30 Speed Reduction Signs (W3-5, W3-5a)

Where advance notice is needed for an approaching speed zone which is posted with a SPEED XX (OR2-1) sign, the Speed Reduction sign (OW3-5) shall be used in lieu of W3-5. The speed limit displayed on the sign shall be identical to that displayed on the subsequent SPEED XX sign. The Speed Reduction sign (OW3-5) shall not be used on the interstate system. On the interstate a REDUCED SPEED AHEAD sign (OR2-5) shall be used instead of a Speed Reduction Sign (W3-5 or W3-5a).

#### 2C.33 Lane Ends Signs (W4-2, W9-1, W9-2)

The Pavement Width Transition sign (W4-2) shall be used in advance of a lane drop and the RIGHT (LEFT) LANE ENDS sign (W9-1) shall be used in advance of the Pavement Width Transition sign. The LANE ENDS MERGE LEFT (RIGHT) sign (W9-2) should not normally be used.

#### 2C.37 Intersection Warning Signs (W2-1 through W2-6)

The educational TRAFFIC CIRCLE plaque (W16-12p) shall not be used with the Circular Intersection symbol sign (W2-6).

The Circular Intersection symbol sign (W2-6) shall be used in advance of a roundabout intersection to inform motorists that they are approaching the roundabout. The sign is usually accompanied by an appropriate speed rider.

#### 2C.41 Nonvehicular Signs (W11 Series)

The Snowmobile Crossing sign (W11-6) may be installed on state highways under the following conditions:

1. The operator or owner of the snowmobile trail shall install STOP signs on the trail, outside the highway right-of-way.
2. The crossing shall be located, as nearly as possible, at 90 degrees to the highway.
3. The region traffic office will conduct a traffic investigation of the proposed crossing to insure the safety of the crossing.
4. The Oregon Department of Transportation shall make initial installation of snowmobile crossing signs.

### 2C.43 Use of Supplemental Plaques

The Distance Ahead Plaques (W16-2 and W16-3 Series) or the AHEAD Plaque (W16-9p) may accompany any of the Vehicular Traffic Signs or Nonvehicular Signs (W11 Series) as secondary riders for installations used in advance of an actual crossing area, marked or unmarked. On the State Highway System, the AHEAD Plaque (W16-9p) is the preferred rider.

## COMFORTABLE SAFE SPEEDS ON HORIZONTAL CURVES Ball-bank Indicator Method

This speed value is determined by using a ball-bank indicator and doing a series of trial runs around the curve(s) in question. To obtain a true reading, the speedometer must be calibrated to within one mile per hour, the indicator must be adjusted to a zero reading while on a level surface, such as a service station pump pad, and the car must be driven parallel with the centerline of the curve. The first trial run is made at a speed somewhat below the anticipated maximum safe speed. Subsequent trial runs are conducted in 5-mph speed increments as listed in the table below until the ball-bank indicator reading exceeds the value in the table or a speed is reached that is 5-mph below the posted general speed.

The comfortable safe curve speed to be placed on the curve sign rider is the speed that is 5-mph below the speed at which the ball-bank indicator reading exceeds the table value. If the ball-bank indicator reading has not exceeded the table value upon reaching 5-mph below the posted general speed, the curve sign and rider are not appropriate.

### Values for Determining Comfortable Safe Speeds on Horizontal Curves Using a Ball-bank Indicator

| <u>Curve Speed<br/>in Miles-per-Hour</u> | <u>Ball-Bank Reading<br/>Limiting Values in Degrees</u> |
|--|---|
| 15                                       | 13  |
| 20                                       | 13  |
| 25                                       | 13  |
| 30                                       | 13  |
| 35                                       | 10  |
| 40                                       | 10  |
| 45                                       | 10  |
| 50                                       | 10  |
| 55                                       | 10  |
| 60                                       | 7   |
| 65                                       | 7   |

# Policy for the use of Sign Flag Boards (Yellow or Orange Diamonds)

Overuse or misuse of warning signs and devices erodes the effectiveness of their future use as safety devices. Table 2A-4 of the Manual on Uniform Traffic Control Devices reserves the use of orange. Therefore it is the policy of ODOT that orange flag boards are to be reserved for construction and maintenance only. For all other uses, as described below, sign flag boards shall have fluorescent yellow wide-angle prismatic sheeting.

Standards for the actual design and placement of the Sign Flag Boards are found on Oregon Standard Drawing TM 105.

Criteria for the application and use of fluorescent yellow wide-angle prismatic flag boards are as follows:

- 1. For changes in regulatory conditions.** Examples include intersection control, lane use, and speed zone changes. Sign flag boards may be used either in conjunction with Oregon sign CW20-10 (“TRAFFIC CONTROL CHANGE AHEAD”) or to draw attention to permanent warning signs or regulatory signs. Sign flag boards (as well as Sign CW20-10) generally should be in place approximately one month.
- 2. On Interstate or other freeways at reductions in speed zones where the change is 10 mph or greater.** [This does not apply to school speed zone signing. Sign Flag Boards shall not be used in conjunction with school speed zone signing unless part of #1 above.](#)
- 3. Safety Corridors.** ODOT Sign Policy Manual includes a layout drawing that illustrates the usage of sign flag boards in a Safety Corridor. The usage is optional, but if chosen, all appropriate signs in the Safety Corridor should include the sign flag boards. In addition to the signs identified in the layout drawing, sign flag boards may be added to warning or regulatory signs within the Safety Corridor. Use of sign flag boards shall be approved by the Region Traffic Manager.
- 4. As required by a result of an engineering investigation.** The use of Sign Flag Boards shall be approved by the Region Traffic Engineer upon completion of the investigation. Sign Flag Boards installed by an engineering investigation should be evaluated for effectiveness within a time period of at least six months and no greater than 12 months after installation. If the post application engineering evaluation determines that these signs should remain in place, they may remain in place upon approval by the Region Traffic Engineer. After a site has been approved for extended use, it should be evaluated for further extensions on an annual basis. See below for engineering investigation and site evaluation requirements.

Many Sign Flag Boards are presently in place that do not meet this criteria. Sign Flag Boards not meeting the above criteria should be removed or reviewed as part of an engineering investigation to justify their continued use.

## **Evaluation of Yellow Sign Flag Boards**

Purpose of the Yellow Sign Flag Boards – a) to increase attention to traffic control devices, b) gain compliance with traffic control devices or c) reduce crashes?

Other devices or traffic control measures currently being implemented.

Is the effectiveness of the sign flag board reduced by other devices or traffic control or will it supplement their effectiveness?

## **Crash Reduction**

Document which crash types are believed to be reduced as a result of Yellow Sign Flag Boards.

Attach collision diagram and accident report.

How will you measure crash reductions?

## **Traffic Control Device Compliance**

Which traffic control device is not being complied with?

What is the compliance rate before implementation and how was it determined?

How will you determine the compliance rate after implementation?

# STANDARD SIGNING FOR INFORMATION CENTERS

*Sign No. OD5-7a*



54"

36"



54"

36"

VAR.

5" C min.

*Standard Sign for Building*

*Standard Advance Sign  
Primary & Secondary Hwys.*

*Sign Background: White, Retroreflective sheeting*

*Sign Legend: Blue, Green, Yellow and Violet*

*The VISITOR INFORMATION CENTER sign is a state supplied sign that can be purchased from the state sign shop.*

MSNSTD.PG.F.13

OREGON DEPARTMENT OF TRANSPORTATION

Approved By: S.T.E.

Date: 2/07

Publication Date: 2/07

# STANDARD SIGNING FOR OREGON WELCOME CENTERS

*Sign No. OD5-9a*



*Standard Sign for Building*



*Standard Advance Sign  
Primary & Secondary Hwys.*

*Sign Background: White, Retroreflective sheeting*

*Sign Legend: Blue, Green, Yellow and Violet*

*The WELCOME CENTER sign is a state supplied sign that can be purchased from the state sign shop.*

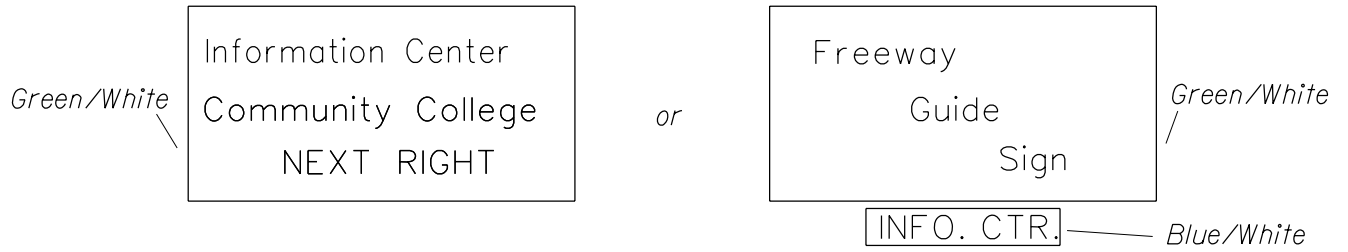
MSNSTD.PG.F.13

OREGON DEPARTMENT OF TRANSPORTATION

*Approved By: S.T.E.*

*Date: 2/07*

*Publication Date: 2/07*



*Typical Freeway Signing when Welcome or Information Center is not located in Rest Area*



*Typical Freeway sign for Welcome Center and Travel Info. Centre when located in Rest Area*



*Typical Freeway sign for Travel Info. Centre in Rest Area*

SIGNSTDPG.F.13

Sign No. OD-448



\* Letter spacing reduced by 30%

*Sign Background: White, Retro-Reflective sheeting*

*Sign Legend: Black, Non-Reflective*

SIGNSTDPG.F.13

*The TRAFFIC FINES DOUBLE sign should be installed along with the SAFETY CORRIDOR, NEXT XX MILES (D447) sign to inform motorists of the state law regarding fines in safety corridors.*

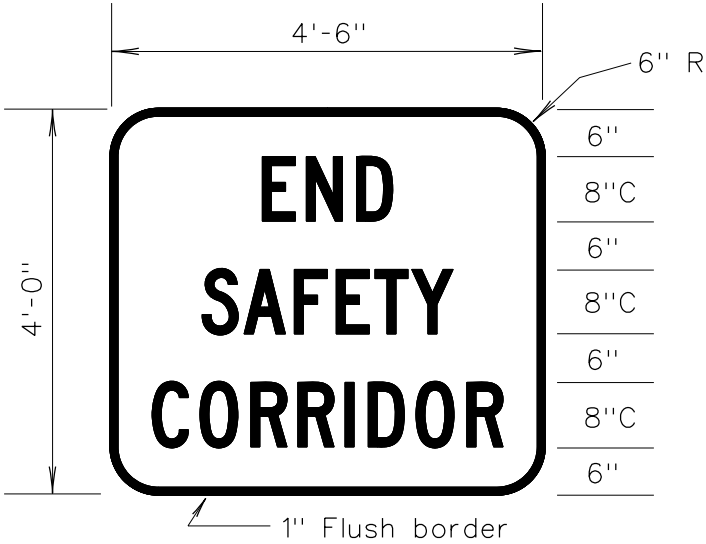
OREGON DEPARTMENT OF TRANSPORTATION

Approved By: S.T.E.

Date: 2/07

Publication Date: 2/07

Sign No. OD-449



Sign Background: Green, Retro-Reflective sheeting

Sign Legend: White, Retro-Reflective

SIGNSTDPG.F.13

The END SAFETY CORRIDOR sign shall be installed at the end of a designated safety corridor to inform motorists of the end of the safety corridor.

OREGON DEPARTMENT OF TRANSPORTATION

Approved By: S.T.E.

Date: 2/07

Publication Date: 2/07