



Oregon

Theodore R. Kulongoski, Governor

OREGON DEPARTMENT OF TRANSPORTATION
Traffic-Roadway Section
355 Capitol Street NE, Fifth Floor
Salem, OR 97301-3871
Telephone (503) 986-3568
FAX (503) 986-4063

April 3, 2008

All Holders of "Sign Policy and Guidelines for the State Highway System"

RE: MAR. 2008 REVISIONS TO SIGN POLICY & GUIDELINES FOR THE STATE HIGHWAY SYSTEM

Enclosed with this cover letter are the most recent revisions to the "Sign Policy and Guidelines for the State Highway System." If you wish to receive extra copies for future updates or if you wish to be removed from the distribution list entirely, please contact Carolee Will at (503) 986-6938.

Sign No.	Page No.	Legend/Section	Revision
OR3-12	Delete 3-37	U TURN PERMITTED	Deleted. This has been renumbered as sheet 3-41.
OR3-11b	3-38	LEFT LANE, BUS ONLY	New sheet. This sign is for designating the left lane for bus use only.
OR3-11c	3-39	LEFT LANE, BUS & LEFT TURN ONLY	New sheet. This sign is for designating the left lane as shared use for buses and left turning vehicles.
OR3-12	3-41	U TURN PERMITTED	This is the new location for the sheet previously numbered as 3-37.
OR4-20	3-62	STATE LAW, MOVE OVER OR SLOW DOWN FOR STOPPED EMERGENCY VEHICLES	New sheet. This sign is to be used near our state borders and at other select locations to inform motorists of our state law concerning how vehicles are to proceed around stopped emergency vehicles.
OR7-8	3-92	Disabled Person Parking sign	This sheet combines information from sheets previously numbered 3-155 and 3-156. The reference number has been changed to more closely coincide with MUTCD numbering. Maximum fine amounts have been removed from the design.
OR14-6	3-119	Motor Carrier Pilot Car STOP marker	New sheet. This sign is used to identify locations designated for pilot cars to stop traffic thus allowing wide loads through a section of narrow highway.
OR20-6B	Delete 3-155	Disabled Person Parking sign	Deleted. This information has been combined with that of sheet 3-156 and relocated as sheet 3-92.
OR20-6B	Delete 3-156	Disabled Person Parking sign	Deleted. This information has been combined with that of sheet 3-155 and relocated as sheet 3-92.
OR20-6C	Delete 3-157	Disabled Person Parking sign w/arrow	Deleted. Use either the new sign OR7-8 or sign R7-8 for disabled person parking.

If you have any revisions, changes, or comments, please send them to:

Greg Stellmach, Sign Engineer
ODOT, Traffic-Roadway Section
355 Capitol St. NE, Fifth Floor
Salem, Oregon 97301-3871
Ph: (503) 986-3603 Fax: (503) 986-4063
e-mail: greg.f.stellmach@odot.state.or.us



Greg Stellmach
Sign Engineer

SIGN LEGEND or PURPOSEPAGESIGN NO.

<u>SIGN LEGEND or PURPOSE</u>	<u>PAGE</u>	<u>SIGN NO.</u>
-A-		
ABRUPT EDGE	6-81	CW21-7
Abrupt Edge Riders	6-82	CW21-8a, b, c
ABRUPT EDGE roll-up sign	6-83	CW21-9
ADOPT-A-HIGHWAY	5-52	OD-417
ADOPT-A-LANDSCAPE	5-53	OD-418
Airport	5-5	I-5
ALL TRUCKS OVER 20,000 GVW NEXT RIGHT	3-168	OR22-4
APPLEGATE TRAIL, TRAIL SITE	5-106	OI7-8,9
APPLEGATE TRAIL INFO. CTR., INTERP. CTR.	5-107	OI7-10,11
Armory	5-3	---
Arrow	5-102	OI7-5
ATTENDANT...	5-143	D-475
Auditoriums	5-3	---
AUTHORIZED AND EMERGENCY...	3-178	OR22-13
-B-		
Ball Fields	5-3	---
Banners	5-8	---
BARLOW ROAD ROUTE	5-104	OI7-6
BEACH ACCESS	5-38	ORW-141
BICYCLE RACE AHEAD	8-72	OBW16-2
BICYCLE RACE IN PROGRESS	8-73	OBW17-1
Bicycle Railroad Crossing Symbol	8-50	OBW8-20
BICYCLE RIDE IN PROGRESS	8-74	OBW17-2
Bicycle Signs	8-1	---
Bicycle Symbol w/STOP	8-4	OBR1-1
Bicycle Symbol w/YIELD	8-5	OBR1-2
Bike Centennial	8-1	---
Bike Directional	8-79	OBD11-1
Bike Lane Ends Symbol	8-34	OBW1-9
BIKE LANE ENDS	8-35	OBW1-10
Bike/Ped Crossing	8-52	OBW8-22
Bike/RR Xing	8-48	OBW8-19
BIKES CROSS ON WALK SIGNAL ONLY	8-16	OBW10-11
BIKE IN TUNNEL...	8-33	OBW1-8
Bridge Weight Limit...	3-116	OR12-6
BRIDGE WORK AHEAD	6-84	CW21-10
BUCKLE-UP OREGON	5-31	OD27-1
Bus Station Symbol	5-5	I-6
BUSINESS ACCESS	6-15	CG20-11
Business Park	5-3, 5-189	---
-C-		
CALIFORNIA TRAIL	5-96	OI6-1
Cardinal Direction Signs	5-87 to 5-94	OM3-1 to 3-4
CHAIN-UP AREA SIGNS	4-120 to 123	OW 22-1 to 22-6
CHANNEL 9 MONITORED	5-5	---
Clam Digging Symbol	5-35	ODRW-062
Colleges	5-2,3	---
CONGESTION	4-70	OW15-6
CONSTRUCTION VEHICLE DO NOT FOLLOW	6-110	CW23-14

<u>SIGN LEGEND or PURPOSE</u>	<u>PAGE</u>	<u>SIGN NO.</u>
Crabbing Symbol Sign	5-35	ODRW-063
Criteria for Signing...Interstate Highways	5-189	---
CROSSWALK CLOSED	3-172	OR22-7
CROSSWALK CLOSED w/Arrow	3-173	OR22-8
Curve	4-1	W1-4
Curve Modified	4-14	OW1-10R
Curve, Modified	4-15	OW1-11R
-D-		
Dead End	4-60	OW14-1A
DEER	4-45	OW11-3
DETOUR w/Vert, Arrow	6-10	CG20-6
Detour Signing	6-1	M4-8
Disabled Parking	3-92	OR7-8
Distance Rider for Recreational Signs	5-103	017-5A
DIVIDED HIGHWAY	4-2	W6-1
DIVING FROM BRIDGE PROHIBITED	3-161	OR21-2
DIVING OR JUMPING FROM BRIDGE PROHIBITED	3-162	OR21-2A
DO NOT ENTER	3-3, 3-65	R5-1
DO NOT PASS	3-2	R4-1
DO NOT PASS SNOWPLOW ON THE RIGHT	3-174	OR22-9
DON'T LITTER MAX. FINE \$6250	3-163	OR21-3a
DRAG CHAINS...	3-123	OR15-16
DRAW BRIDGE	4-71	OW15-7
Dual Lane Reversing Curve Symbol	6-6b & 6c	---
-E-		
Elk	4-46	OW11-4
Elk Symbol	4-47	OW11-5
Emergency Medical Services	5-5	09-13
Emergency Medical Services	5-153	D-487
Emergency Parking Signs	3-3	R8-4
END DETOUR	6-9	CG20-5
END EXPRESSWAY 1/2 MILE	4-22	OW6-5
END EXPRESSWAY 1 MILE	4-22	OW6-5a
END FREEWAY 1/2 MILE	4-20	OW6-4
END FREEWAY 1 MILE	4-20	OW6-4a
END ROAD WORK	6-6	CG20-2A
END SAFETY CORRIDOR	5-78	OD-449
END SCHOOL ZONE	7-25	OS5-2
END SPEED ZONE	3-21	OR2-6A
END WORK AREA	6-6	CG20-4
END XX MPH SPEED ZONE	3-20	OR2-6
Engine Braking	3-175, 176	OR22-10,11
ENTERING CITY	5-45	OD-411a
ENTERING XX COUNTY	5-46	OD-412
ENTERING WINTER RECREATION...	3-138	OR18-1
ENTERING WINTER RECREATION	5-25	OD11-1
EROSION CONCERNS	6-14	CG20-10
EXCEPT BUS	3-34	OR3-7a
Exposition Center	5-3	---
-F-		
Fairgrounds	5-3	---

<u>SIGN LEGEND or PURPOSE</u>	<u>PAGE</u>	<u>SIGN NO.</u>
Flag board policy	4-5,6	---
Flagger Ahead Symbol	6-96	CW23-2
FLAGGER NEXT MILE roll-up sign	6-65	CW20-7b
Forest Service, USDA	1-5 to 1-7	---
FORM 2 LINES (PTR Sign)	3-151	OR20-5
Freeway Curve Left	4-10	OW1-8L
Freeway Curve Right	4-11	OW1-8R
Freeway Reverse Curve Left	4-12	OW1-9L
Freeway Reverse Curve Right	4-13	OW1-9R
-G-		
Geological Marker	5-73	D424A
Golf Course	5-6	---
GROOVED PAVEMENT	6-46	CW8-13
GROOVED PAVEMENT w/Symbol	4-42	OW8-13
-H-		
HELMETS REQUIRED	3-166	OR22-2
HIGH WATER	4-76	OW15-12
Highway Advisory Radio Sign	4-124	OW22-7
Historical Marker Ahead	5-72	D-424
Horizontal Clearance Symbol	6-86	CW21-12
Hydrant Marker	5-79	OD-450
-I-		
ICE	4-77	OW15-13
Impact Attenuator	4-105	OW19-1
Industrial Park	5-3	---
INFO CENTER	5-98	OI7-2
INTERMITTENT ROAD WORK	6-17	CG20-13
Intersection Guide Signs	5-2	---
Intersection Symbol Signs	4-1	W2-1,W2-5
-K-		
KEEP RIGHT (For Bikes)	8-71	OBW16-1
KEEP RIGHT EXCEPT TO PASS	3-45	OR4-3
-L-		
Landmarks	5-3	---
LANE NARROWS	6-98	CW23-4
Lane Restriction Signs	3-3	OR5-11
Lane Use Control Signs	3-25 to 3-31	OR3-5, 3-6
LANES NARROW	6-98	CW23-5
LAW REQUIRES SLOW VEHICLES TO USE TURNOUTS	3-57	OR4-14
Left & Right Arrow	3-28	OR3-5TD
LEFT LANE BUS ONLY	3-38	OR3-11b
LEFT LANE BUS & LEFT TURN ONLY	3-39	OR3-11c
LEFT LANE MUST TURN LEFT	3-33	OR3-7L
LEFT 1/2 MILE, 1/4 MILE	5-108	OI7-20,21
Left Turn ONLY	3-25	OR3-5L
LEFT TURN LANE CLOSED AHEAD	6-108	CW23-12
LEFT TURN LANE CLOSED	6-109	CW23-13
LEFT TURN SIGNAL	3-106	OR10-10L
LEFT TURN YIELD . . .	3-108	OR10-12
LEFT TURN YIELD TO ONCOMING TRAFFIC	3-130	OR17-1

<u>SIGN LEGEND or PURPOSE</u>	<u>PAGE</u>	<u>SIGN NO.</u>
LEFT TURN YIELD TO PEDS	3-134	OR17-6
LEFT TURN YIELD TO PEDS & BIKES	3-135	OR17-6A
LEFT TWO LANES CLOSED AHEAD	6-63	CW20-5a
LENGTH RESTRICTION SYMBOL SIGNS	3-117 & 118	OR13-1, 13-2
Lewis and Clark Trail Sign	5-95	OI5-1
LIGHTS	3-125	OR16-2
LIGHTS	5-75	D-446
LIGHTS ON FOR SAFETY	5-74	D-445
Livestock	4-50	OW11-8
LOGO, Interstate	5-125 to 5-139	---
LOGO, OFF-INTERSTATE	5-112 to 5-124	---
LOG TRUCKS	4-69	OW15-5
LONG LOAD	4-82 & 83	OW15-17
LOOSE GRAVEL XX MPH	6-60	CW8-7a
Low Clearance Sign	4-55	OW12-2P
LOW CLEARANCE ON SHOULDER	4-57	OW12-4
Low Clearance Symbol For Bikes	8-65	OBW12-2
-M-		
Memorial Highways	5-6	---
Mileage Rider	5-103	OI7-5A
Motor Carrier Pilot Car STOP Marker	3-119	OR14-6
MOTORCYCLISTS....	3-165	OR22-1
-N-		
NARROW Symbol for Bikes	8-66	OBW12-3
NARROW BRIDGE	3-3, 4-1	W5-2
NEXT EXIT	5-109a	OI7-23
NEXT GASOLINE	5-5	---
NEXT LEFT	5-109	OI7-22L
NEXT RIGHT	5-109	OI7-22R
NEXT XX MILES	4-28	OW7-3a
NO FISHING FROM BRIDGE	3-160	OR21-1
NO LANE CHANGES AHEAD	3-181	OR22-15
NO LANE CHANGES NEXT FT.	3-182	OR22-16
NO LANE CHANGES NEXT 1/2 MILE	3-182	OR22-17
NO LEFT TURN	3-22	OR3-2
NO OUTLET	4-61	OW14-2A
NO OVERNIGHT PARKING	3-85	OR7-1
NO PARKING with arrow	3-88	OR7-3A
NO PARKING ANYTIME with arrow	3-90	OR7-3B
NO PARKING FOR UNATTENDED VEHICLES	3-103	OR8-4A
NO PARKING FOR UNATTENDED VEHICLES w/dates	3-139	OR18-2
NO PARKING ON HIGHWAY SHOULDERS	3-104	OR8-8
NO PARKING TOW AWAY ZONE	3-102	OR8-1A
NO PARKING VEHICLES OVER X FEET HIGH	3-100	OR7-20
NO RIGHT TURN	3-22	OR3-1
NO TURN ON RED	3-107a	OR10-11a
NO TURNS	3-24	OR3-3
NON-MOTORIZED ...EXIT	3-70	OR5-3A
NON-MOTORIZED ...POINT	3-71	OR5-3B
-O-		
Obstruction Marker	4-105	OW19-1

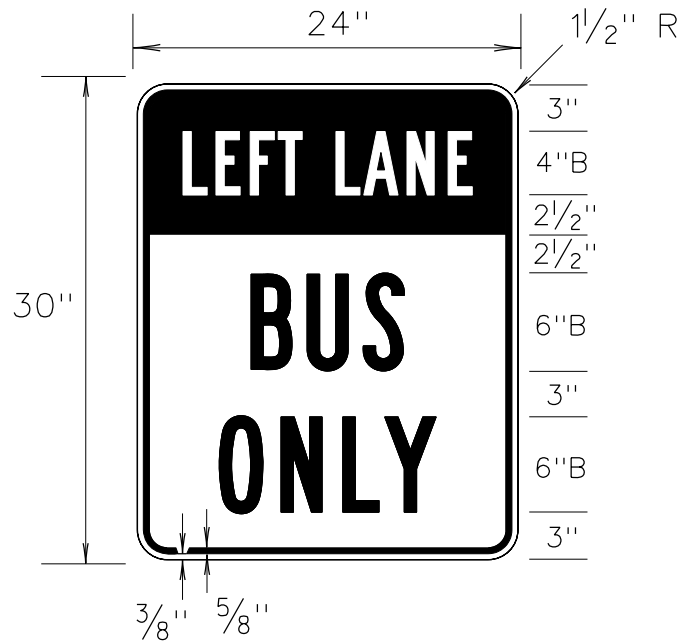
<u>SIGN LEGEND or PURPOSE</u>	<u>PAGE</u>	<u>SIGN NO.</u>
ON BRIDGE ROADWAY	8-32	OBW1-7
ON ROADWAY	8-30	OBW1-5
ONE VEHICLE PER GREEN (PTR Sign Option)	3-147, 3-149	OR20-1, 20-3
ONE WAY	3-3, 3-80, 3-81	OR6-2
ONE WAY TRAFFIC FOR TRUCKS AND BUSES	3-3, 3-75	OR5-11
OPEN/CLOSED	5-181	---
OPEN RANGE	4-49	OW11-7
Oregon Coast Bike Route	8-81	OBD11-3
Oregon Historic Route	5-151	D-485
Oregon Scenic Byway	5-143 to 5-147	D480- to 483
OREGON THANKS YOU...	5-81	OD-461
Oregon Tour Route	5-150	D-484
Oregon Trail Signs	5-97 to 5-105	OI7-1 to 7
ORS 811.435, \$250 MAX FINE	8-19	OBR10-14
OVERSIZE LOAD	4-81	OW15-16
-P-		
PARKING...	3-155 TO 3-157	OR20-6B,6C
PARKS, City (Public Agency)	5-3	---
County (Public Agency)	5-2, 5-3	---
State	5-2, 5-60 to 5-69	D-434
Parks, Federal	5-2,3,4	---
PATROLLED BY AIRCRAFT	3-145	OR19-6
PASS WITH CARE	3-2	R4-2
PASSING LANE CLOSED AHEAD	6-100	CW23-6
PASSING LANE 1 MILE	3-52	OR4-10
Pavement Width Transition	4-1	W4-2
POINT OF INTEREST	5-105	OI7-7
POPULATION	5-48	OD-413A
PREPARE TO STOP WHEN LIGHTS FLASH	4-78	OW15-14
PRIVATE DRIVE	4-63, 5-10	OW14-3
PROCEED ON FLASHING YELLOW (PTR Sign)	3-131	OR17-2
Project I.D.	6-12	CG20-8
PUBLIC ACCESS	5-38	ORW-141
Public Agencies	5-3	---
Public Schools	5-3	---
PULL OUT	5-29	OD12-1
PULL OUT X MILE	5-30	OD12-2
PUSH BUTTON AHEAD	8-20	OBR10-15
PUSH BUTTON BEFORE ENTERING TUNNEL	8-15	OBR10-10
PUSH BUTTON FOR BIKE CROSSING	8-17	OBR10-12
-R-		
Racetracks	5-3	---
RAMP CLOSED	3-184	OR22-18
RAMP SIGNAL ON (PTR Sign)	3-150	OR20-4
Recreational/Cultural Interest Areas	5-4, 5-35	---
Recreational Symbol Policy	5-11	---
Red Cross Center	5-3	---
REDUCED SPEED AHEAD	3-17	OR2-5
Resort Areas	5-4,5-6	---
RIGHT LANE ENDS	3-2	W9-1R
RIGHT LANE MUST TURN RIGHT	3-33	OR3-7R

<u>SIGN LEGEND or PURPOSE</u>	<u>PAGE</u>	<u>SIGN NO.</u>
RIGHT 1/2 MILE, 1/4 MILE	5-108	OI7-20,21
Right Turn ONLY	3-25	OR3-5R
RIGHT TURN PERMITTED WITHOUT STOPPING	3-36	OR3-11
RIGHT TURN SIGNAL	3-106	OR10-10R
RIGHT TURN YIELD TO PEDS	3-134	OR17-5
RIGHT TURN YIELD TO PEDS ON GREEN (symbolic ball)	3-179	OR22-14
RIGHT TURN YIELD TO PEDS & BIKES	3-135	OR17-5A
RIVER ROUTE	5-100	OI7-4
ROAD CLOSED...	3-109	OR11-4A
ROAD WORK NEXT XX MILES	6-4	CG20-1
ROAD WORK XX MPH	6-60	CW20-1a
ROCKS	4-67	OW15-3
Rural Fire District	5-6	---
RR Crossing	8-7	---
S		
Safe Speeds	4-4	---
SAFETY BELTS...	3-167	OR22-3
SAFETY CORRIDOR	5-76	D-447
Safety Corridor (Standard Layout)	1-11	---
SCENIC BIKE ROUTE	8-82	OBM1-8
Scenic Byway	5-144 to 5-147	---
Scenic Byway Motorist Services	5-140,141	---
SCHOOL BUS TURN AROUND	7-18	OS3-2
School Crossing Signs	7-1, 7-4	S2-1
SCHOOL DAYS rider	7-2, 7-21	OS4-8
SCHOOL SPEED	7-2, 7-27, 7-28	OS5-4, OS5-5
School Zone Signing Details	7-9 thru 7-16	---
Shopping Centers	5-3, 5-189	---
SIDEWALK USERS WALK BIKES	8-18	OBR10-13
SIGNAL WORK AHEAD	6-84	CW21-11
SLIDES	4-85	OW15-19
Slides Rider: NEXT XX MILES	4-86	OW15-19A
SLOW	4-65	OW15-1
SLOW (For Bikes)	8-70	OBW15-1
SLOW MOVING VEHICLE TURNOUT	3-58	OR4-15
SLOW MOVING VEHICLE TURNOUT 1/2 MILE	3-56	OR4-13
SLOW TRUCKS	4-29	OW7-4
SNO PARK AHEAD 1/4 MILE	5-26	OD11-2
SNO-PARK PARKING...	3-140	OR18-3
SNO-PARK PARKING...	3-141	OR18-4
SNOW ZONE	4-79	OW15-15
Regulatory Riders	3-122	OR15-15
Snowmobile Crossing Signs	4-2	W11-6
SPEED REDUCTION	4-17	OW3-5
SPEED XX	3-14	OR2-1
SPEED ZONE AHEAD	3-1	R2-5C
Sports And Recreation Centers	5-3	---
Auditoriums, Ball Fields, Fairgrounds		---
State Capitol	5-3	---
State Government Offices	5-3	---
STATE LAW, MOVE OVER.....EMERGENCY VEHICLES	3-62	OR4-20
STATE LAW, TRUCKS-CAMPERS-TRAILERS...4 lanes, 6 lanes	3-61	OR4-18,19

<u>SIGN LEGEND or PURPOSE</u>	<u>PAGE</u>	<u>SIGN NO.</u>
STEEL GRID DECK	4-94	OW17-2
STEEL PLATE	6-41	CW8-8
Steer Symbol	4-48	OW11-6
STOP AHEAD	4-115	OW21-1
STOP HERE (PTR Sign)	3-105a	OR10-6
STOP HERE (PTR Sign)	3-132	OR17-3
STOP HERE FOR PEDS	3-195	OR22-25L
STOP HERE FOR PEDS	3-196	OR22-25R
STOP Flap	3-10	OR1-5
STOP Roll-up Sign	6-20	CR1-1
STOPPED VEHICLES (PTR Sign)	4-110	OW20-1
STREET CLOSED	3-108b	OR11-2
STREET CLOSED	3-108c	OR11-4
SUNKEN GRADE	4-40	OW8-11
-T-		
Technical Schools	5-3	---
Temporary Event Signing	5-9	---
Through, Left & Right Arrow	3-29	OR3-5TT
TOLL Free Project ID	6-13	CG20-9
TOUR ROUTE	5-101	OI7-4A
Tour Route, State Entrance	5-150	D-484
Tourist Information Centers	5-17 to 5-21	---
XX TON BRIDGE WEIGHT LIMIT	3-116	OR12-6
TODS	5-110,111	---
TRAFFIC CONTROL CHANGE AHEAD	6-68	CW20-10
TRAFFIC FINES DOUBLE	5-77	OD-448
Traffic Separator Symbol Sign	4-24	OW6-6
TRAIL SITE	5-99	OI7-3
Travel Advisory Radio Signing	5-14	---
TRAVEL INFO	5-14, 5-17 to 5-21	---
Train Stations	5-5	I-7
TRUCKS	6-53	CW15-4
TRUCKS	4-68	OW15-4
TRUCKS ENTERING....	6-101	CW23-7
TRUCKS LEAVING....	6-102	CW23-8
TRUCKS, CAMPERS, TRAILERS, BUSES...4 Lane, 6 Lane	3-59	OR4-16,17
Truck Tipping Symbol	4-41	OW8-12
TRUCK WEIGHING AHEAD	4-30	OW7-5
Tsunami Signs	5-82 to 5-86	OD-462 to OD-466
TUNNEL	4-75	OW15-11
Turn	4-1	W1-1
TURN OFF RADIOS...	6-91	CW22-2
TURN ON LIGHTS	3-124	OR16-1
-U-		
U-TURN PERMITTED	3-41	OR3-12
Unincorporated Communities	5-3	---
Universities	5-3	---
UNLAWFUL TO IMPEDE	3-64	OR4-21
UNLAWFUL TO PASS SCHOOL BUS...	3-126	OR16-3

<u>SIGN LEGEND or PURPOSE</u>	<u>PAGE</u>	<u>SIGN NO.</u>
UNLAWFUL TO PASS WHEN RED LIGHTS FLASH	3-127	OR16-4
UNMUFFLED ENGINE BRAKING	3-175	OR22-10
UNMUFFLED ENGINE BRAKING	3-176	OR22-11
USE CAUTION Plaque	8-51	OBW8-21
-V-		
Visitors Information Signs	5-17 to 5-20	---
-W-		
Warning Sign Placement	4-1	---
WEIGHT LIMIT REDUCED	3-110	OR12-5
Weight Limits	3-111 to 3-115	OR12-5A to E
Weight Specific Sign	4-100	OW18-1
Welcome Center Signs	5-17 to 5-20	---
Welcome Information Signs - City	5-47	OD-413
Welcome Information Signs - County	5-49	OD-414
WELCOME TO OREGON	5-80	OD-460
Whale Watching Symbol Sign	5-35	ODRW-061
WHEELCHAIR USER ONLY	3-95	OR7-8c
WIDE LOAD	4-84	OW15-18
Wildlife Refuge	5-3	---
WILDLIFE VIEWING AREA.....LEFT, RIGHT	5-41	ORM-174
WILDLIFE VIEWING AREA w/Arrow	5-40	ORM-172
Wildlife Viewing Symbol (Binoculars)	5-39	ORM -170
Wine Tour Symbol Sign	5-35	ODRG-121
Winter Recreation Area Signs	3-138, 5-25	---
WRECK AHEAD	6-56	CW15-10
-X-		
XING	8-31	OBW1-6
-Y-		
YIELD (For Bikes)	8-5	OBR1-2
YIELD AHEAD	4-1	W3-2
YIELD CENTER LANE TO OPPOSING TRAFFIC	3-53	OR4-11A
YIELD CENTER LANE TO UPHILL TRAFFIC	3-53	OR4-11
YIELD TO ONCOMING TRAFFIC	3-171	OR22-6
Youth Camps	5-3	---
Z		
24-HOUR FLAGGING AHEAD	6-67	CW20-9
\$500 PENALTY FOR THROWING AWAY BURNING MATERIAL	3-129	OR16-6

Sign No. OR3-11b



Sign Background: Black, Non-reflective (top)
White, Retro-Reflective (bottom)

Sign Legend: White, Retro-Reflective (top)
Black, Non-reflective (bottom)

The LEFT LANE, BUS ONLY sign shall be used to designate exclusive use left lane for buses only.

OREGON DEPARTMENT OF TRANSPORTATION


Approved By: S.T.E.

Date: 3/08

Publication Date: 3/08

SIGNSTDP.F11

Sign No. OR3-11c



Sign Background: Black, Non-reflective (top)
White, Retro-Reflective (bottom)

Sign Legend: White, Retro-Reflective (top)
Black, Non-reflective (bottom)

The LEFT LANE, BUS & LEFT TURN ONLY sign shall be used to designate shared use of the left lane for buses and left turning vehicles only.

OREGON DEPARTMENT OF TRANSPORTATION

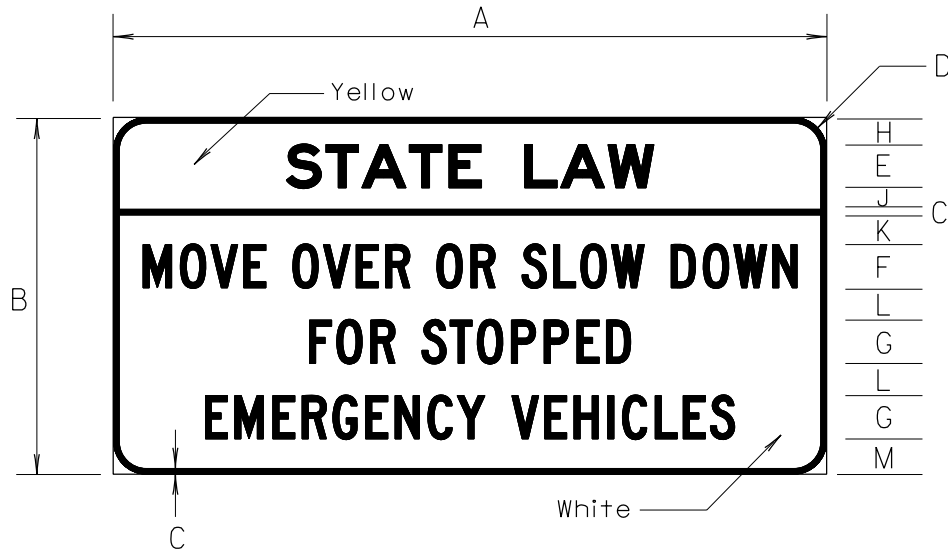
Approved By: S.T.E.

Date: 3/08

Publication Date: 3/08

SIGNSTDP.F.11

Sign No. OR4-20



Sign Background: Yellow, Retroreflective sheeting (Top)
White, Retroreflective sheeting (Bottom)

Sign Legend: Black, Non-Reflective

SIGN	DIMENSIONS (INCHES)											
	A	B	C	D	E	F	G	H	J	K	L	M
CONVENTIONAL HWY.	96	48	1	6	6E	6C*	6C	3 1/2	2 1/2	4	4	5
FWY./EXPWY.	132	66	1	6	8E	8C	8C	5	4	5 1/2	6	6 1/2

* Letter spacing reduced by 20%

The MOVE OVER sign (OR4-20) should be placed on state highways close to the borders to inform motorists of the state law.

The MOVE OVER sign may be placed on highways anywhere in the state to remind motorists of the state law.

SIGNSTDPG.F11

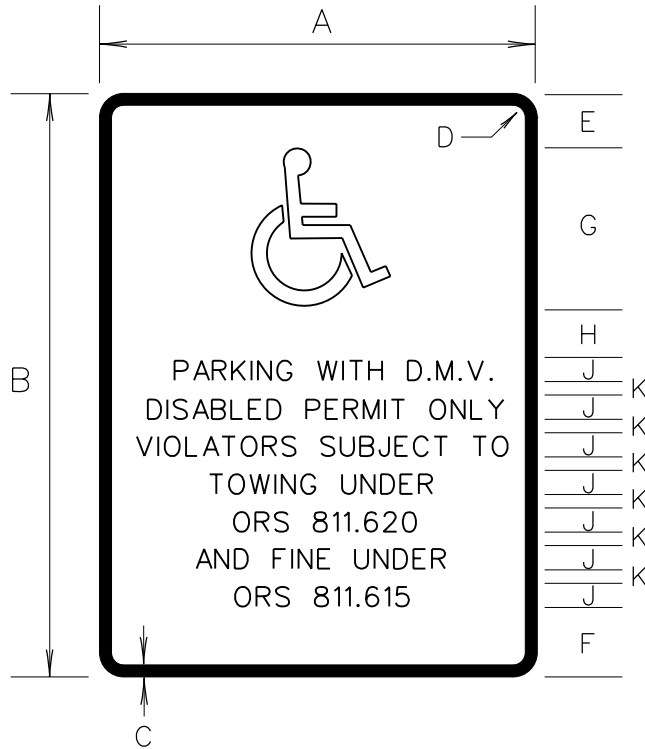
OREGON DEPARTMENT OF TRANSPORTATION

Approved By: S.T.E.

Date: 3/08

Publication Date: 3/08

Sign No. OR7-8



Sign Background: Blue, Retroreflective sheeting

Sign Legend: White, Retroreflective

SIGN	DIMENSIONS (INCHES)												
	A	B	C	D	E	F	G	H	J	K	L	M	N
CITY STREET	12	18	$\frac{3}{8}$	$1\frac{1}{2}$	$2\frac{3}{8}$	2	5	$1\frac{1}{2}$	$\frac{3}{4}$	$\frac{5}{16}$			
STANDARD	18	24	$1\frac{1}{2}$	$1\frac{1}{2}$	$2\frac{1}{2}$	$2\frac{1}{2}$	$6\frac{1}{2}$	$2\frac{1}{8}$	10	$\frac{9}{16}$			

The Disabled Person parking sign is used to designate a parking area reserved for vehicles with DMV permit as stated.

OREGON DEPARTMENT OF TRANSPORTATION

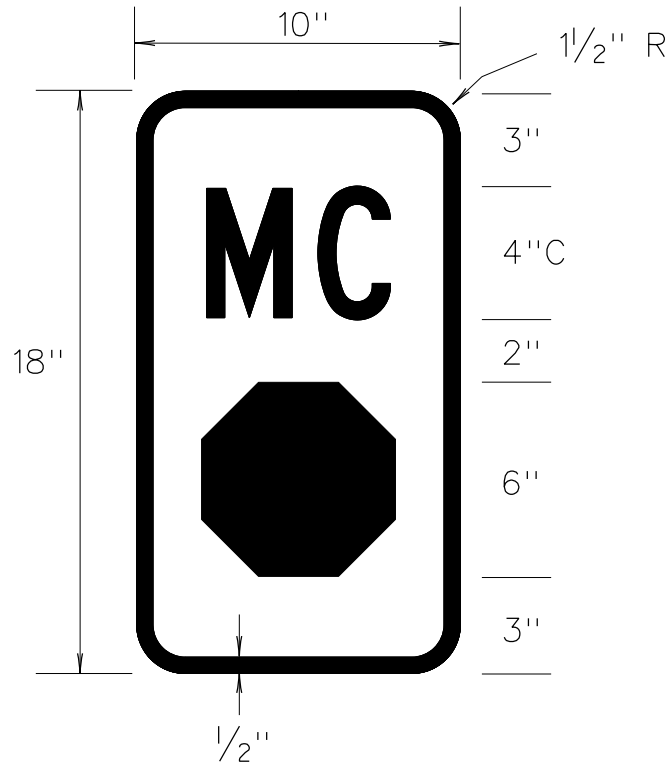
Approved By: O.T.C.

Date: 1/90

Publication Date: 3/08

SIGNSTDP.F.11

Sign No. OR14-6



Sign Background: Silver white, Retro-reflective sheeting

*Sign Legend: Black, Non-reflective
Red, Retro-reflective sheeting (STOP sign symbol)*

The MOTOR CARRIER PILOT CAR STOP marker is used to identify locations that Motor Carrier has designated as places where pilot cars must stop traffic to let wide loads through a section of highway that is too narrow.

The marker shall only be used at sites that have already been approved by the Motor Carrier Technical Advisory Committee (MCTAC). Any additional sites shall be submitted to MCTAC for review and approval prior to installing markers. Region traffic staff will submit any requests for additional sites to Motor Carrier Transportation Division (MCTD) for them to take to MCTAC.

Region traffic staff is responsible for locating the markers with appropriate sight distance at the locations identified.

OREGON DEPARTMENT OF TRANSPORTATION

Approved By: S.T.E.

Date: 3/08

Publication Date: 3/08

SIGNSTDP.F.11