



# Oregon

Theodore R. Kulongoski, Governor

OREGON DEPARTMENT OF TRANSPORTATION

Traffic-Roadway Section

355 Capitol Street NE, Fifth Floor

Salem, OR 97301-3871

Telephone (503) 986-3568

FAX (503) 986-4063

June 8, 2007

All Holders of "Sign Policy and Guidelines for the State Highway System"

## RE: MAY 2007 REVISIONS TO SIGN POLICY & GUIDELINES FOR THE STATE HIGHWAY SYSTEM

Enclosed with this cover letter is the English version of current revisions to the "Sign Policy and Guidelines for the State Highway System." We are no longer updating the metric version. If you wish to receive extra copies for future updates or if you wish to be removed from the distribution list entirely, please contact Carolee Will at (503) 986-6938.

Sign No.	Page No.	Legend/Section	Revision
OR3-7a	3-34	EXCEPT BUS	New sheet. This is a new regulatory rider that may be used in locations where buses are exempt from the posted regulation.
OR20-2	Delete 3-148	TRAFFIC SIGNAL FOR RIGHT LANE ONLY	Deleted. There is very limited, if any, use for this sign on our highway system.
OR20-2a	Delete 3-148a	TRAFFIC SIGNAL FOR RIGHT LANE ONLY (overhead)	Deleted. There is very limited, if any, use for this sign on our highway system.
OR20-2b	Delete 3-148b	TRAFFIC SIGNAL FOR LEFT LANE ONLY	Deleted. There is very limited, if any, use for this sign on our highway system.
OR20-2c	Delete 3-148c	TRAFFIC SIGNAL FOR LEFT LANE ONLY (overhead)	Deleted. There is very limited, if any, use for this sign on our highway system.
OR22-16, OR22-17	3-182	NO LANE CHANGES NEXT XXXX FT, NO LANE CHANGES NEXT ½ MILE	Combined with information from sheet 3-183 since messages are similar. Created a smaller sign size as an option for standard highway application. Added a chart detailing relative dimensioning for each sign and each size.
OR22-17	Delete 3-183	NO LANE CHANGES NEXT ½ MILE	Deleted. This information has been moved to sheet 3-182.
---	4-5	Policy for the use of Sign Flag Boards	Changed reference from TM105, which no longer exists, to TM204.
OW6-4, OW6-4a	4-20	END FREEWAY ½ MILE, END FREEWAY 1 MILE	Combined with information from sheet 4-21 since messages are similar.
OW6-4a	Delete 4-21	END FREEWAY 1 MILE	Deleted. This information has been moved to sheet 4-20.
OW6-5, OW6-5a	4-22	END EXPRESSWAY ½ MILE, END EXPRESSWAY 1 MILE	Combined with information from sheet 4-23 since messages are similar.
OW6-5a	Delete 4-23	END EXPRESSWAY 1 MILE	Deleted. This information has been moved to sheet 4-22.
OW 15-19a	Delete 4-86	NEXT XX MILES	Deleted. This is a duplication of sign W7-3a from Standard Highway Signs.
OW15-20	Delete 4-87	PLAYGROUND	Deleted. The Playground symbol sign (W15-1) from Standard Highway Signs is to be used in place of this.
OW22-7	4-124	Highway Advisory Radio Sign	New sheet. This is a travel advisory warning sign that may be used at locations where a Travelers Information Station has been authorized.

Sign No.	Page No.	Legend/Section	Revision
---	Delete 5-12	Travel Advisory Radio Signing Guidelines	Deleted. This information is covered in the ODOT document "Guidelines for the Operation of Highway Advisory Radio and other Travelers Information Stations on State Highways". New sheet 4-124 makes reference to this document.
OD-463	5-83	TSUNAMI EVACUATION ROUTE	Changed design of route marker to a rectangular shape with directional arrow incorporated into the design as per MUTCD requirements. Eliminated 12" size as an option. Provided a design option with wave curling to left for left turn movements. Added a chart providing dimensioning details for each sign size.
---	5-189	Criteria for Signing Traffic Generators from Interstate Highways	Added a footnote and updated language on other footnotes as directed by OTCDC. Modified enrollment criteria for Colleges and Universities as per OTCDC. Converted metric values to English.

If you have any revisions, changes, or comments, please send them to:

Greg Stellmach, Sign Engineer  
 ODOT, Traffic-Roadway Section  
 355 Capitol St. NE, Fifth Floor  
 Salem, Oregon 97301-3871  
 Ph: (503) 986-3603 Fax: (503) 986-4063  
 e-mail: [greg.f.stellmach@odot.state.or.us](mailto:greg.f.stellmach@odot.state.or.us)

Greg Stellmach  
 Sign Engineer

SIGN LEGEND or PURPOSEPAGESIGN NO.

<u>SIGN LEGEND or PURPOSE</u>	<u>PAGE</u>	<u>SIGN NO.</u>
-A-		
ABRUPT EDGE	6-81	CW21-7
Abrupt Edge Riders	6-82	CW21-8a, b, c
ABRUPT EDGE roll-up sign	6-83	CW21-9
ADOPT-A-HIGHWAY	5-52	OD-417
ADOPT-A-LANDSCAPE	5-53	OD-418
Airport	5-5	I-5
ALL TRUCKS OVER 20,000 GVW NEXT RIGHT	3-168	OR22-4
APPLEGATE TRAIL, TRAIL SITE	5-106	OI7-8,9
APPLEGATE TRAIL INFO. CTR., INTERP. CTR.	5-107	OI7-10,11
Armory	5-3	---
Arrow	5-102	OI7-5
ATTENDANT...	5-143	D-475
Auditoriums	5-3	---
AUTHORIZED AND EMERGENCY...	3-178	OR22-13
-B-		
Ball Fields	5-3	---
Banners	5-8	---
BARLOW ROAD ROUTE	5-104	OI7-6
BEACH ACCESS	5-38	ORW-141
BICYCLE RACE AHEAD	8-72	OBW16-2
BICYCLE RACE IN PROGRESS	8-73	OBW17-1
Bicycle Railroad Crossing Symbol	8-50	OBW8-20
BICYCLE RIDE IN PROGRESS	8-74	OBW17-2
Bicycle Signs	8-1	---
Bicycle Symbol w/STOP	8-4	OBR1-1
Bicycle Symbol w/YIELD	8-5	OBR1-2
Bike Centennial	8-1	---
Bike Directional	8-79	OBD11-1
Bike Lane Ends Symbol	8-34	OBW1-9
BIKE LANE ENDS	8-35	OBW1-10
Bike/Ped Crossing	8-52	OBW8-22
Bike/RR Xing	8-48	OBW8-19
BIKES CROSS ON WALK SIGNAL ONLY	8-16	OBW10-11
BIKE IN TUNNEL...	8-33	OBW1-8
Bridge Weight Limit...	3-116	OR12-6
BRIDGE WORK AHEAD	6-84	CW21-10
BUCKLE-UP OREGON	5-31	OD27-1
Bus Station Symbol	5-5	I-6
BUSINESS ACCESS	6-15	CG20-11
Business Park	5-3, 5-189	---
-C-		
CALIFORNIA TRAIL	5-96	OI6-1
Cardinal Direction Signs	5-87 to 5-94	OM3-1 to 3-4
CHAIN-UP AREA SIGNS	4-120 to 123	OW 22-1 to 22-6
CHANNEL 9 MONITORED	5-5	---
Clam Digging Symbol	5-35	ODRW-062
Colleges	5-2,3	---
CONGESTION	4-70	OW15-6
CONSTRUCTION VEHICLE DO NOT FOLLOW	6-110	CW23-14

<u>SIGN LEGEND or PURPOSE</u>	<u>PAGE</u>	<u>SIGN NO.</u>
Crabbing Symbol Sign	5-35	ODRW-063
Criteria for Signing...Interstate Highways	5-189	---
CROSSWALK CLOSED	3-172	OR22-7
CROSSWALK CLOSED w/Arrow	3-173	OR22-8
Curve	4-1	W1-4
Curve Modified	4-14	OW1-10R
Curve, Modified	4-15	OW1-11R
-D-		
Dead End	4-60	OW14-1A
DEER	4-45	OW11-3
DETOUR w/Vert, Arrow	6-10	CG20-6
Detour Signing	6-1	M4-8
Disabled Parking	3-155 to 3-157	OR20-6A, B, C
Distance Rider for Recreational Signs	5-103	017-5A
DIVIDED HIGHWAY	4-2	W6-1
DIVING FROM BRIDGE PROHIBITED	3-161	OR21-2
DIVING OR JUMPING FROM BRIDGE PROHIBITED	3-162	OR21-2A
DO NOT ENTER	3-3, 3-65	R5-1
DO NOT PASS	3-2	R4-1
DO NOT STOP ON TRACKS	3-40	R8-8
DO NOT PASS SNOWPLOWS ON THE RIGHT	3-174	OR22-9
DON'T LITTER MAX. FINE \$6250	3-163	OR21-3a
DRAG CHAINS...	3-123	OR15-16
DRAW BRIDGE	4-71	OW15-7
Dual Lane Reversing Curve Symbol	6-6b & 6c	---
-E-		
Elk	4-46	OW11-4
Elk Symbol	4-47	OW11-5
Emergency Medical Services	5-5	09-13
Emergency Medical Services	5-153	D-487
Emergency Parking Signs	3-3	R8-4
END DETOUR	6-9	CG20-5
END EXPRESSWAY 1/2 MILE	4-22	OW6-5
END EXPRESSWAY 1 MILE	4-22	OW6-5a
END FREEWAY 1/2 MILE	4-20	OW6-4
END FREEWAY 1 MILE	4-20	OW6-4a
END ROAD WORK	6-6	CG20-2A
END SAFETY CORRIDOR	5-78	OD-449
END SCHOOL ZONE	7-25	OS5-2
END SPEED ZONE	3-21	OR2-6A
END WORK AREA	6-6	CG20-4
END XX MPH SPEED ZONE	3-20	OR2-6
Engine Braking	3-175, 176	OR22-10,11
ENTERING CITY	5-45	OD-411a
ENTERING XX COUNTY	5-46	OD-412
ENTERING TSUNAMI...	5-85	OD-465
ENTERING WINTER RECREATION...	3-138	OR18-1
ENTERING WINTER RECREATION	5-25	OD11-1
EROSION CONCERNS	6-14	CG20-10
EXCEPT BUS	3-34	OR3-7a
Exposition Center	5-3	---

<u>SIGN LEGEND or PURPOSE</u>	<u>PAGE</u>	<u>SIGN NO.</u>
-F-		
Fairgrounds	5-3	---
Flag board policy	4-5,6	---
Flagger Symbol	6-96	CW23-2
Forest Service, USDA	1-5 to 1-7	---
FORM 2 LINES	3-151	OR20-5
Freeway Curve Left	4-10	OW1-8L
Freeway Curve Right	4-11	OW1-8R
Freeway Reverse Curve Left	4-12	OW1-9L
Freeway Reverse Curve Right	4-13	OW1-9R
-G-		
Geological Marker	5-73	D424A
Golf Course	5-6	---
GROOVED PAVEMENT	6-46	CW8-13
GROOVED PAVEMENT w/Symbol	4-42	OW8-13
-H-		
HELMETS REQUIRED	3-166	OR22-2
HIGH WATER	4-76	OW15-12
Highway Advisory Radio Sign	4-124	OW22-7
Historical Marker Ahead	5-72	D-424
Horizontal Clearance Symbol	6-86	CW21-12
Hydrant Marker	5-79	OD-450
-I-		
ICE	4-77	OW15-13
Impact Attenuator	4-105	OW19-1
Industrial Park	5-3	---
INFO CENTER	5-98	OI7-2
INTERMITTENT ROAD WORK	6-17	CG20-13
Intersection Guide Signs	5-2	---
Intersection Symbol Signs	4-1	W2-1,W2-5
-K-		
KEEP RIGHT (For Bikes)	8-71	OBW16-1
KEEP RIGHT EXCEPT TO PASS	3-45	OR4-3
-L-		
Landmarks	5-3	---
LANE NARROWS	6-98	CW23-4
Lane Restriction Signs	3-3	OR5-11
Lane Use Control Signs	3-25 to 3-31	OR3-5, 3-6
LANES NARROW	6-98	CW23-5
LAW REQUIRES SLOW VEHICLES TO USE TURNOUTS	3-57	OR4-14
LEAVING TSUNAMI...	5-86	OD-466
Left & Right Arrow	3-28	OR3-5TD
LEFT LANE MUST TURN LEFT	3-33	OR3-7L
LEFT 1/2 MILE, 1/4 MILE	5-108	OI7-20,21
Left Turn ONLY	3-25	OR3-5L
LEFT TURN LANE CLOSED AHEAD	6-108	CW23-12
LEFT TURN LANE CLOSED	6-109	CW23-13
LEFT TURN SIGNAL	3-106	OR10-10L
LEFT TURN YIELD . . .	3-108	OR10-12

<u>SIGN LEGEND or PURPOSE</u>	<u>PAGE</u>	<u>SIGN NO.</u>
LEFT TURN YIELD TO ONCOMING TRAFFIC	3-130	OR17-1
LEFT TURN YIELD TO PEDS	3-134	OR17-6
LEFT TURN YIELD TO PEDS & BIKES	3-135	OR17-6A
LEFT TWO LANES CLOSED AHEAD	6-63	CW20-5a
LENGTH RESTRICTION SYMBOL SIGNS	3-117 & 118	OR13-1, 13-2
Lewis and Clark Trail Sign	5-95	OI5-1
LIGHTS	3-125	OR16-2
LIGHTS	5-75	D-446
LIGHTS ON FOR SAFETY	5-74	D-445
Livestock	4-50	OW11-8
LOGO, Interstate	5-125 to 5-139	---
LOGO, OFF-INTERSTATE	5-112 to 5-124	---
LOG TRUCKS	4-69	OW15-5
LONG LOAD	4-82 & 83	OW15-17
LOOSE GRAVEL XX MPH	6-60	CW8-7a
Low Clearance Sign	4-55	OW12-2P
LOW CLEARANCE ON SHOULDER	4-57	OW12-4
Low Clearance Symbol For Bikes	8-65	OBW12-2
-M-		
Mileage Rider	5-103	OI7-5A
MOTORCYCLISTS....	3-165	OR22-1
-N-		
NARROW Symbol for Bikes	8-66	OBW12-3
NARROW BRIDGE	3-3, 4-1	W5-2
NEXT EXIT	5-109a	OI7-23
NEXT GASOLINE	5-5	---
NEXT LEFT	5-109	OI7-22L
NEXT RIGHT	5-109	OI7-22R
NEXT XX MILES	4-28	OW7-3a
NO CENTER STRIPE...	6-87	CW21-13
NO FISHING FROM BRIDGE	3-160	OR21-1
NO LANE CHANGES AHEAD	3-181	OR22-15
NO LANE CHANGES NEXT FT.	3-182	OR22-16
NO LANE CHANGES NEXT 1/2 MILE	3-182	OR22-17
NO LEFT TURN	3-22	OR3-2
NO OUTLET	4-61	OW14-2A
NO OVERNIGHT PARKING	3-85	OR7-1
NO PARKING with arrow	3-88	OR7-3A
NO PARKING ANYTIME with arrow	3-90	OR7-3B
NO PARKING FOR UNATTENDED VEHICLES	3-103	OR8-4A
NO PARKING FOR UNATTENDED VEHICLES w/dates	3-139	OR18-2
NO PARKING ON HIGHWAY SHOULDERS	3-104	OR8-8
NO PARKING TOW AWAY ZONE	3-102	OR8-1A
NO PARKING VEHICLES OVER X FEET HIGH	3-100	OR7-20
NO RIGHT TURN	3-22	OR3-1
NO TURN ON RED	3-107a	OR10-11a
NO TURNS	3-24	OR3-3
NON-MOTORIZED ...EXIT	3-70	OR5-3A
NON-MOTORIZED ...POINT	3-71	OR5-3B
-O-		
Obstruction Marker	4-105	OW19-1

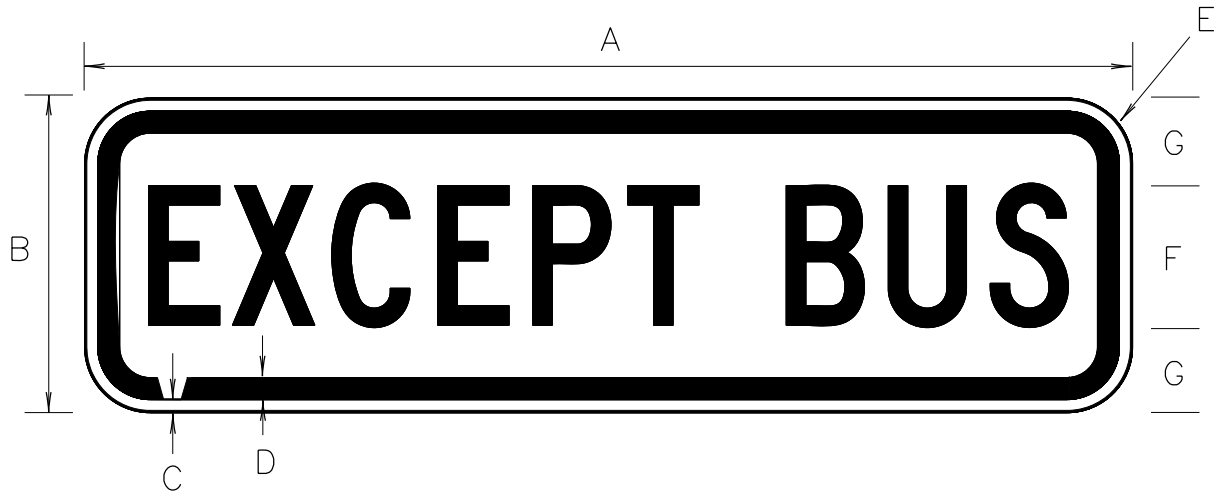
<u>SIGN LEGEND or PURPOSE</u>	<u>PAGE</u>	<u>SIGN NO.</u>
ON BRIDGE ROADWAY	8-32	OBW1-7
ON ROADWAY	8-30	OBW1-5
ONE VEHICLE PER GREEN	3-147, 3-149	OR20-1, 20-3
ONE WAY	3-3, 3-80, 3-81	OR6-2
ONE WAY TRAFFIC FOR TRUCKS AND BUSES	3-3, 3-75	OR5-11
OPEN/CLOSED	5-181	---
OPEN RANGE	4-49	OW11-7
Oregon Coast Bike Route	8-81	OBD11-3
Oregon Historic Route	5-151	D-485
Oregon Scenic Byway	5-143 to 5-147	D480- to 483
OREGON THANKS YOU...	5-81	OD-461
Oregon Tour Route	5-150	D-484
Oregon Trail Signs	5-97 to 5-105	OI7-1 to 7
ORS 811.435, \$250 MAX FINE	8-19	OBR10-14
OTIA project ID	6-16	CG20-12
OVERSIZE LOAD	4-81	OW15-16
-P-		
PARKING...	3-155 TO 3-157	OR20-6B,6C
PARKS, City (Public Agency)	5-3	---
County (Public Agency)	5-2, 5-3	---
State	5-2, 5-60 to 5-69	D-434
Parks, Federal	5-2,3,4	---
PATROLLED BY AIRCRAFT	3-145	OR19-6
PASS WITH CARE	3-2	R4-2
PASSING LANE CLOSED AHEAD	6-100	CW23-6
PASSING LANE 1 MILE	3-52	OR4-10
Pavement Width Transition	4-1	W4-2
POINT OF INTEREST	5-105	OI7-7
POPULATION	5-48	OD-413A
PREPARE TO STOP WHEN LIGHTS FLASH	4-78	OW15-14
PRIVATE DRIVE	4-63, 5-10	OW14-3
PROCEED ON FLASHING YELLOW	3-131	OR17-2
Project I.D.	6-12	CG20-8
PUBLIC ACCESS	5-38	ORW-141
Public Agencies	5-3	---
Public Schools	5-3	---
PULL OUT	5-29	OD12-1
PULL OUT X MILE	5-30	OD12-2
PUSH BUTTON AHEAD	8-20	OBR10-15
PUSH BUTTON BEFORE ENTERING TUNNEL	8-15	OBR10-10
PUSH BUTTON FOR BIKE CROSSING	8-17	OBR10-12
-R-		
Racetracks	5-3	---
RAMP CLOSED	3-184	OR22-18
RAMP SIGNAL ON	3-150	OR20-4
Recreational/Cultural Interest Areas	5-4, 5-35	---
Recreational Symbol Policy	5-11	---
Red Cross Center	5-3	---
RED LIGHT...	3-185	OR22-19
RED LIGHT...	3-186	OR22-19a
RED LIGHT...	3-187	OR22-20

<u>SIGN LEGEND or PURPOSE</u>	<u>PAGE</u>	<u>SIGN NO.</u>
REDUCED SPEED AHEAD	3-17	OR2-5
Resort Areas	5-4,5-6	---
RIGHT LANE ENDS	3-2	W9-1R
RIGHT LANE MUST TURN RIGHT	3-33	OR3-7R
RIGHT 1/2 MILE, 1/4 MILE	5-108	OI7-20,21
Right Turn ONLY	3-25	OR3-5R
RIGHT TURN PERMITTED WITHOUT STOPPING	3-36	OR3-11
RIGHT TURN SIGNAL	3-106	OR10-10R
RIGHT TURN YIELD TO PEDS	3-134	OR17-5
RIGHT TURN YIELD TO PEDS ON GREEN (symbolic ball)	3-179	OR22-14
RIGHT TURN YIELD TO PEDS & BIKES	3-135	OR17-5A
RIVER ROUTE	5-100	OI7-4
ROAD CLOSED...	3-109	OR11-4A
ROAD WORK NEXT XX MILES	6-4	CG20-1
ROAD WORK XX MPH	6-60	CW20-1a
ROCKS	4-67	OW15-3
Rural Fire District	5-6	---
RR Crossing	8-7	---
<b>S</b>		
Safe Speeds	4-4	---
SAFETY BELTS...	3-167	OR22-3
SAFETY CORRIDOR	5-76	D-447
SCENIC BIKE ROUTE	8-82	OBM1-8
Scenic Byway	5-144 to 5-147	---
Scenic Byway Motorist Services	5-140,141	---
SCHOOL BUS TURN AROUND	7-18	OS3-2
School Crossing Signs	7-1, 7-4	S2-1
SCHOOL DAYS rider	7-2, 7-21	OS4-8
SCHOOL SPEED	7-2, 7-27, 7-28	OS5-4, OS5-5
School Zone Signing Details	7-9 thru 7-16	---
Shopping Centers	5-3, 5-189	---
SIDEWALK USERS WALK BIKES	8-18	OBR10-13
SIGNAL WORK AHEAD	6-84	CW21-11
SLIDES	4-85	OW15-19
Slides Rider: NEXT XX MILES	4-86	OWI5-19A
SLOW	4-65	OW15-1
SLOW (For Bikes)	8-70	OBW15-1
SLOW MOVING VEHICLE TURNOUT	3-58	OR4-15
SLOW MOVING VEHICLE TURNOUT 1/2 MILE	3-56	OR4-13
SLOW TRUCKS	4-29	OW7-4
SNO PARK AHEAD 1/4 MILE	5-26	OD11-2
SNO-PARK PARKING...	3-140	OR18-3
SNO-PARK PARKING...	3-141	OR18-4
SNOW ZONE	4-79	OW15-15
Regulatory Riders	3-122	OR15-15
Snowmobile Crossing Signs	4-2	W11-6
SPEED PHOTO ENFORCED	3-189	OR22-21
SPEED REDUCTION	4-17	OW3-5
SPEED XX	3-14	OR2-1
SPEED ZONE AHEAD	3-1	R2-5C
Sports And Recreation Centers	5-3	---
Auditoriums, Ball Fields, Fairgrounds		---

<u>SIGN LEGEND or PURPOSE</u>	<u>PAGE</u>	<u>SIGN NO.</u>
State Capitol	5-3	---
State Government Offices	5-3	---
STATE LAW, TRUCKS-CAMPERS-TRAILERS...4 lanes, 6 lanes	3-61	OR4-18,19
STEEL GRID DECK	4-94	OW17-2
STEEL PLATE	6-41	CW8-8
Steer Symbol	4-48	OW11-6
STOP AHEAD	4-115	OW21-1
STOP HERE	3-105a	OR10-6
STOP HERE	3-132	OR17-3
STOP HERE FOR PEDS	3-195	OR22-25L
STOP HERE FOR PEDS	3-196	OR22-25R
STOP Flap	3-10	OR1-5
STOP Roll-up Sign	6-20	CR1-1
STOPPED VEHICLES	4-110	OW20-1
STREET CLOSED	3-108b	OR11-2
STREET CLOSED	3-108c	OR11-4
SUNKEN GRADE	4-40	OW8-11
-T-		
Technical Schools	5-3	---
Temporary Event Signing	5-9	---
Through, Left & Right Arrow	3-29	OR3-5TT
TOLL Free Project ID	6-13	CG20-9
TOUR ROUTE	5-101	OI7-4A
Tour Route, State Entrance	5-150	D-484
Tourist Information Centers	5-17 to 5-21	---
XX TON BRIDGE WEIGHT LIMIT	3-116	OR12-6
TODS	5-110,111	---
TRAFFIC CONTROL CHANGE AHEAD	6-68	CW20-10
TRAFFIC FINES DOUBLE	5-77	OD-448
Traffic Separator Symbol Sign	4-24	OW6-6
TRAIL SITE	5-99	OI7-3
Travel Advisory Radio Signing	5-14	---
TRAVEL INFO	5-14, 5-17 to 5-21	---
Train Stations	5-5	I-7
TRUCKS	6-53	CW15-4
TRUCKS	4-68	OW15-4
TRUCKS ENTERING....	6-101	CW23-7
TRUCKS LEAVING....	6-102	CW23-8
TRUCKS, CAMPERS, TRAILERS, BUSES...4 Lane, 6 Lane	3-59	OR4-16,17
Truck Tipping Symbol	4-41	OW8-12
TRUCK WEIGHING AHEAD	4-30	OW7-5
Tsunami Signs	5-82,83,84	OD-462,463,464
TUNNEL	4-75	OW15-11
Turn	4-1	W1-1
TURN OFF RADIOS...	6-91	CW22-2
TURN ON LIGHTS	3-124	OR16-1
Two Way Left Turn	3-1	R3-9a
-U-		
U-TURN PERMITTED	3-37	OR3-12
Unincorporated Communities	5-3	---

<u>SIGN LEGEND or PURPOSE</u>	<u>PAGE</u>	<u>SIGN NO.</u>
Universities	5-3	---
UNLAWFUL TO IMPEDE	3-64	OR4-21
UNLAWFUL TO PASS SCHOOL BUS...	3-126	OR16-3
UNLAWFUL TO PASS WHEN RED LIGHTS FLASH	3-127	OR16-4
UNMUFFLED ENGINE BRAKING	3-175	OR22-10
UNMUFFLED ENGINE BRAKING	3-176	OR22-11
USE CAUTION Plaque	8-51	OBW8-21
-V-		
Visitors Information Signs	5-17 to 5-20	---
-W-		
Warning Sign Placement	4-1	---
WEIGHT LIMIT REDUCED	3-110	OR12-5
Weight Limits	3-111 to 3-115	OR12-5A to E
Weight Specific Sign	4-100	OW18-1
Welcome Center Signs	5-17 to 5-20	---
Welcome Information Signs - City	5-47	OD-413
Welcome Information Signs - County	5-49	OD-414
WELCOME TO OREGON	5-80	OD-460
Whale Watching Symbol Sign	5-35	ODRW-061
WIDE LOAD	4-84	OW15-18
Wildlife Refuge	5-3	---
WILDLIFE VIEWING AREA.....LEFT, RIGHT	5-41	ORM-174
WILDLIFE VIEWING AREA w/Arrow	5-40	ORM-172
Wildlife Viewing Symbol (Binoculars)	5-39	ORM -170
Wine Tour Symbol Sign	5-35	ODRG-121
Winter Recreation Area Signs	3-138, 5-25	---
-X-		
XING	8-31	OBW1-6
-Y-		
YIELD (For Bikes)	8-5	OBR1-2
YIELD AHEAD	4-1	W3-2
YIELD CENTER LANE TO OPPOSING TRAFFIC	3-53	OR4-11A
YIELD CENTER LANE TO UPHILL TRAFFIC	3-53	OR4-11
YIELD TO ONCOMING TRAFFIC	3-171	OR22-6
Youth Camps	5-3	---
Z		
24-HOUR FLAGGING AHEAD	6-67	CW20-9
\$500 PENALTY FOR THROWING AWAY BURNING MATERIAL	3-129	OR16-6

Sign No. OR3-7a



*Sign Background:* White, Retroreflective sheeting

*Sign Legend:* Black, Non-Reflective

SIGN	DIMENSIONS (INCHES)										
	A	B	C	D	E	F	G	H	J	K	L
STANDARD	30	9	3/8	5/8	1 1/2	4C	2 1/2				
SPECIAL	36	12	3/8	5/8	1 1/2	5C	3 1/2				

SIGNSTDPG.F.11

*The EXCEPT BUS sign may be used at locations where a posted regulatory sign would not apply to buses. An example of a location might be where a RIGHT LANE MUST TURN RIGHT (R3-7) sign is installed at an area that a bus stop is located.*

OREGON DEPARTMENT OF TRANSPORTATION

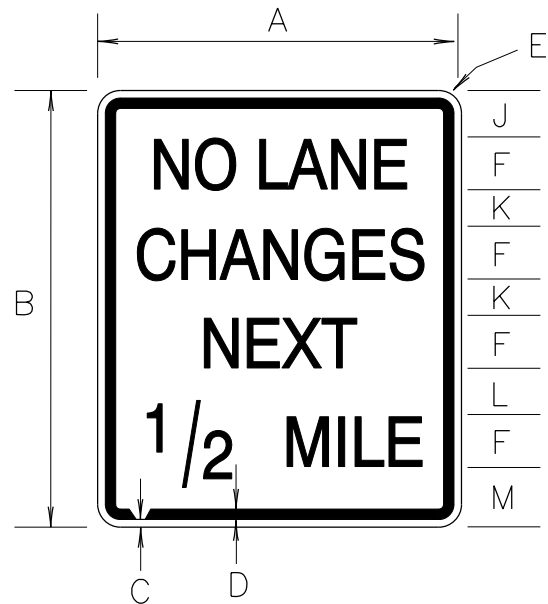
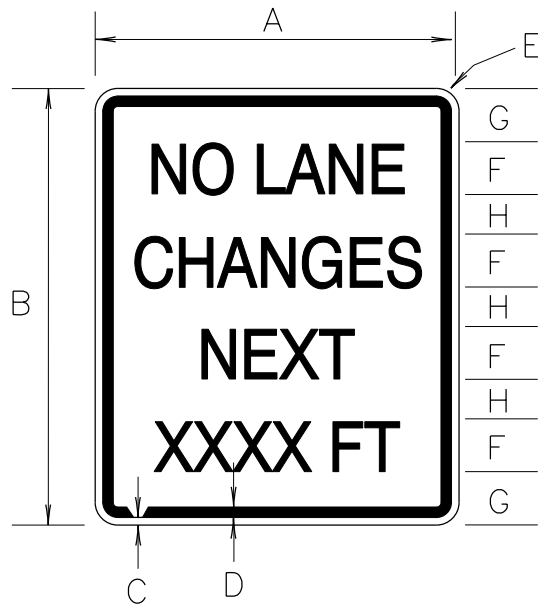
Approved By: S.T.E.

Date: 5/07

Publication Date: 5/07

Sign No. OR22-16

Sign No. OR22-17



Sign Background: White, Retro-reflective sheeting

Sign Legend: Black, Non-reflective

SIGN	DIMENSIONS (INCHES)											
	A	B	C	D	E	F	G	H	J	K	L	M
STD.	36	48	5/8	7/8	2 1/4	6C	6	4	5	3 1/2	5	7
FWY.	48	66	3/4	1 1/4	3	8C	8	6	7	5 1/2	7	9

Use the NO LANE CHANGES NEXT XXXX FT (OR22-16) sign to direct motorists to not change lanes for a distance specified in feet. Use the NO LANE CHANGES NEXT 1/X MILE (OR22-17) sign to direct motorists to not change lanes for a distance specified in 1/4 mile increments.

Use solid white lane lines from this sign to end of restriction.

SIGNSTDPG.F.11

OREGON DEPARTMENT OF TRANSPORTATION

Approved By: S.T.E.

Date: 3/98

Publication Date: 5/07

# Policy for the use of Sign Flag Boards (Yellow or Orange Diamonds)

Overuse or misuse of warning signs and devices erodes the effectiveness of their future use as safety devices. Table 2A-4 of the Manual on Uniform Traffic Control Devices reserves the use of orange. Therefore it is the policy of ODOT that orange flag boards are to be reserved for construction and maintenance only. For all other uses, as described below, sign flag boards shall have fluorescent yellow wide-angle prismatic sheeting.

Standards for the actual design and placement of the Sign Flag Boards are found on Oregon Standard Drawing TM 204.

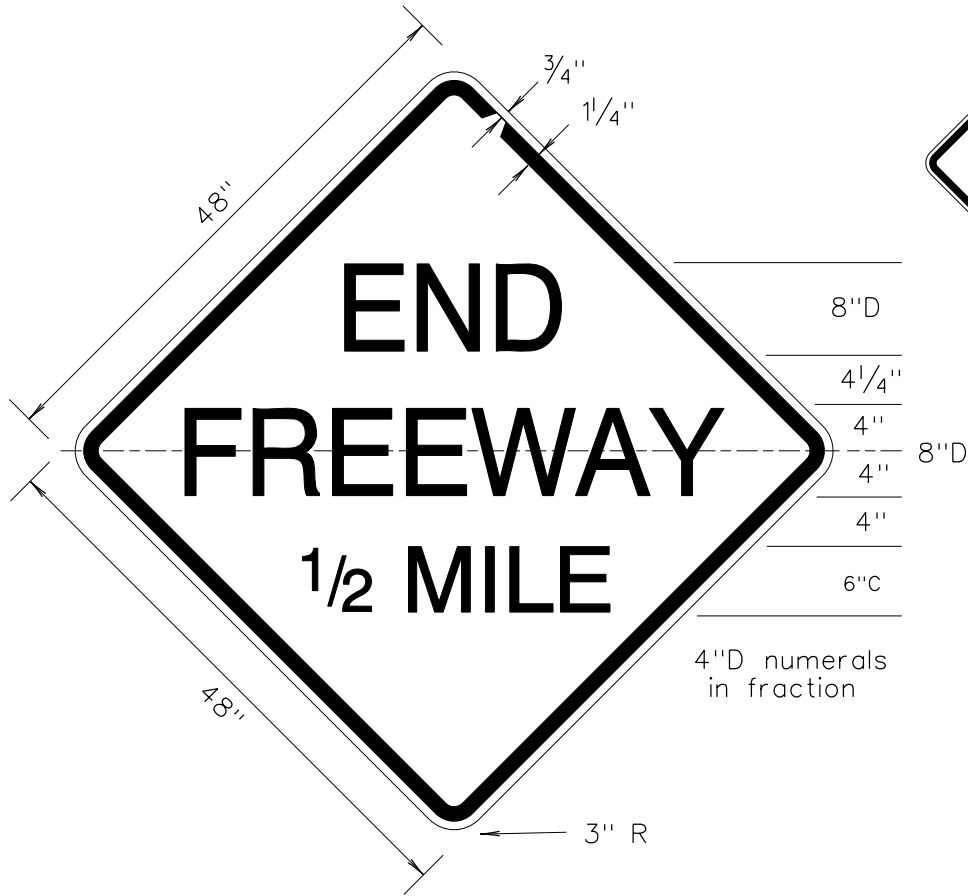
Criteria for the application and use of fluorescent yellow wide-angle prismatic flag boards are as follows:

- 1. For changes in regulatory conditions.** Examples include intersection control, lane use, and speed zone changes. Sign flag boards may be used either in conjunction with Oregon sign CW20-10 (“TRAFFIC CONTROL CHANGE AHEAD”) or to draw attention to permanent warning signs or regulatory signs. Sign flag boards (as well as Sign CW20-10) generally should be in place approximately one month.
- 2. On Interstate or other freeways at reductions in speed zones where the change is 10 mph or greater.** This does not apply to school speed zone signing. Sign Flag Boards shall not be used in conjunction with school speed zone signing unless part of #1 above.
- 3. Safety Corridors.** ODOT Sign Policy Manual includes a layout drawing that illustrates the usage of sign flag boards in a Safety Corridor. The usage is optional, but if chosen, all appropriate signs in the Safety Corridor should include the sign flag boards. In addition to the signs identified in the layout drawing, sign flag boards may be added to warning or regulatory signs within the Safety Corridor. Use of sign flag boards shall be approved by the Region Traffic Manager.
- 4. As required by a result of an engineering investigation.** The use of Sign Flag Boards shall be approved by the Region Traffic Engineer upon completion of the investigation. Sign Flag Boards installed by an engineering investigation should be evaluated for effectiveness within a time period of at least six months and no greater than 12 months after installation. If the post application engineering evaluation determines that these signs should remain in place, they may remain in place upon approval by the Region Traffic Engineer. After a site has been approved for extended use, it should be evaluated for further extensions on an annual basis. See below for engineering investigation and site evaluation requirements.

Many Sign Flag Boards are presently in place that do not meet this criteria. Sign Flag Boards not meeting the above criteria should be removed or reviewed as part of an engineering investigation to justify their continued use.

Sign No. OW6-4

Sign No. OW6-4a



Sign Background: Yellow, Retroreflective sheeting

Sign Legend: Black, Non-reflective

SIGNSTDPG.F.12

The END FREEWAY sign should be used in advance of the end of a freeway to warn traffic of the need for a reduction in speed.

OREGON DEPARTMENT OF TRANSPORTATION

Approved By: O.T.C.

Date: 1/90

Publication Date: 5/07







