



# Oregon

Theodore R. Kulongoski, Governor

OREGON DEPARTMENT OF TRANSPORTATION  
Traffic-Roadway Section  
355 Capitol Street NE, Fifth Floor  
Salem, OR 97301-3871  
Telephone (503) 986-3568  
FAX (503) 986-4063

May 27, 2009

All Holders of "Sign Policy and Guidelines for the State Highway System"


**RE: MAY, 2009 REVISIONS TO SIGN POLICY & GUIDELINES FOR THE STATE HIGHWAY SYSTEM**

Enclosed with this cover letter are the most recent revisions to the "Sign Policy and Guidelines for the State Highway System." If you wish to receive extra copies for future updates or if you wish to be removed from the distribution list entirely, please contact Carolee Will at (503) 986-6938.

Sign No.	Page No.	Legend/Section	Revision
OR12-8	3-117	LENGTH LIMIT	New Sheet. This sign may be used to indicate vehicle length restrictions to post a section of highway that has a length restriction established by the road authority.
OR13-1	DELETE 3-117	LENGTH RESTRICTION SYMBOL	Deleted- Sign OR13-1 is being replaced by sign number OR12-8, Length Limit.
OR13-2	DELETE 3-118	LENGTH RESTRICTION SYMBOL	Deleted- Sign OR13-2 is being replaced by sign number OR12-8, Length Limit.
CG20-8s	6-13	PUTTING OREGON BACK TO WORK. 2009 RECOVERY & REINVESTMENT ACT.	The sign for urban areas was moved from sheet 6-13 to sheet number 6-13b, sign number CG20-8su.
CG20-8su	6-13b	PUTTING OREGON BACK TO WORK. 2009 RECOVERY & REINVESTMENT ACT.	New sheet. This sign shall only be used where there is not adequate room for sign number CG20-8s. The roll-up alternative may also be used where there is limited right of way.
CW11-1	6-50	BICYCLES ON ROADWAY	New Sheet. The bicycles on roadway roll-up sign may be used instead of sign W11-1 and OBW1-5 in construction areas to remind motorists that bicycles may be present in the roadway.
CW22-2	DELETE 6-91	TURN OFF 2-WAY RADIO AND CELLULAR TELEPHONES.	Deleted- Use sign W22-2 shown in Standard Highway Signs.

If you have any revisions, changes, or comments, please send them to:

Greg Stellmach, Sign Engineer  
ODOT, Traffic-Roadway Section  
355 Capitol St. NE, Fifth Floor  
Salem, Oregon 97301-3871  
Ph: (503) 986-3603 Fax: (503) 986-4063  
e-mail: [Greg.F.STELLMACH@odot.state.or.us](mailto:Greg.F.STELLMACH@odot.state.or.us)



Greg Stellmach  
Sign Engineer

SIGN LEGEND or PURPOSEPAGESIGN NO.

<u>SIGN LEGEND or PURPOSE</u>	<u>PAGE</u>	<u>SIGN NO.</u>
-A-		
ABRUPT EDGE	6-81	CW21-7
Abrupt Edge Riders	6-82	CW21-8a, b, c
ABRUPT EDGE roll-up sign	6-83	CW21-9
ADOPT-A-HIGHWAY	5-52	OD-417
ADOPT-A-LANDSCAPE	5-53	OD-418
Airport	5-5	I-5
ALL TRUCKS OVER 20,000 GVW NEXT RIGHT	3-168	OR22-4
APPLEGATE TRAIL, TRAIL SITE	5-106	OI7-8,9
APPLEGATE TRAIL INFO. CTR., INTERP. CTR.	5-107	OI7-10,11
Armory	5-3	---
ARRA Pictograph	6-13a,6-13,6-13b	ARRA
Arrow	5-102	OI7-5
ATTENDANT...	5-143	D-475
Auditoriums	5-3	---
AUTHORIZED AND EMERGENCY...	3-178	OR22-13
-B-		
Ball Fields	5-3	---
Banners	5-8	---
BARLOW ROAD ROUTE	5-104	OI7-6
BEACH ACCESS	5-38	ORW-141
BICYCLE RACE AHEAD	8-72	OBW16-2
BICYCLE RACE IN PROGRESS	8-73	OBW17-1
Bicycle Railroad Crossing Symbol	8-50	OBW8-20
BICYCLE RIDE IN PROGRESS	8-74	OBW17-2
Bicycle Signs	8-1	---
Bicycle Symbol / On Roadway	6-50	CW11-1
Bicycle Symbol w/STOP	8-4	OBR1-1
Bicycle Symbol w/YIELD	8-5	OBR1-2
Bike Centennial	8-1	---
Bike Directional	8-79	OBD11-1
Bike Directional (Multiple Directions)	8-76	OBD1-3c
Bike Lane Ends Symbol	8-34	OBW1-9
BIKE LANE ENDS	8-35	OBW1-10
Bike/Ped Crossing	8-52	OBW8-22
Bike/RR Xing	8-48	OBW8-19
BIKES CROSS ON WALK SIGNAL ONLY	8-16	OBW10-11
BIKE IN TUNNEL...	8-33	OBW1-8
Bridge Weight Limit...	3-116	OR12-6
BRIDGE WORK AHEAD	6-84	CW21-10
BUCKLE-UP OREGON	5-31	OD27-1
Bus Station Symbol	5-5	I-6
BUSINESS ACCESS	6-15	CG20-11
Business Park	5-3, 5-189	---
BYPASS PHOTO ENFORCED	4-90	OW16-10
-C-		
CALIFORNIA TRAIL	5-96	OI6-1
Cardinal Direction Signs	5-87 to 5-94	OM3-1 to 3-4
CHAIN-UP AREA SIGNS	4-120 to 123	OW 22-1 to 22-6
CHANNEL 9 MONITORED	5-5	---

<u>SIGN LEGEND or PURPOSE</u>	<u>PAGE</u>	<u>SIGN NO.</u>
Clam Digging Symbol	5-35	ODRW-062
Colleges	5-2,3	---
CONGESTION	4-70	OW15-6
CONSTRUCTION VEHICLE DO NOT FOLLOW	6-110	CW23-14
Crabbing Symbol Sign	5-35	ODRW-063
Criteria for Signing... Interstate Highways	5-189	---
CROSSWALK CLOSED	3-172	OR22-7
CROSSWALK CLOSED w/Arrow	3-173	OR22-8
Curve	4-1	W1-4
Curve Modified	4-14	OW1-10R
Curve, Modified	4-15	OW1-11R
-D-		
Dead End	4-60	OW14-1A
DEER	4-45	OW11-3
DETOUR w/Vert, Arrow	6-10	CG20-6
Detour Signing	6-1	M4-8
Disabled Parking	3-92	OR7-8
Distance Rider for Recreational Signs	5-103	017-5A
DIVIDED HIGHWAY	4-2	W6-1
DIVING FROM BRIDGE PROHIBITED	3-161	OR21-2
DIVING OR JUMPING FROM BRIDGE PROHIBITED	3-162	OR21-2A
DO NOT ENTER	3-3, 3-65	R5-1
DO NOT PASS	3-2	R4-1
DO NOT PASS SNOWPLOWS ON THE RIGHT	3-174	OR22-9
DON'T LITTER MAX. FINE \$6250	3-163	OR21-3a
DRAW BRIDGE	4-71	OW15-7
Dual Lane Reversing Curve Symbol	6-6b & 6c	---
-E-		
Elk	4-46	OW11-4
Elk Symbol	4-47	OW11-5
Emergency Medical Services	5-5	09-13
Emergency Medical Services	5-153	D-487
Emergency Parking Signs	3-3	R8-4
END DETOUR	6-9	CG20-5
END EXPRESSWAY 1/2 MILE	4-22	OW6-5
END EXPRESSWAY 1 MILE	4-22	OW6-5a
END FREEWAY ½ MILE	4-20	OW6-4
END FREEWAY 1 MILE	4-20	OW6-4a
END ROAD WORK	6-6	CG20-2A
END SAFETY CORRIDOR	5-78	OD-449
END SCHOOL ZONE	7-25	OS5-2
END SPEED ZONE	3-21	OR2-6A
END WORK AREA	6-6	CG20-4
END XX MPH SPEED ZONE	3-20	OR2-6
Engine Braking	3-175, 176	OR22-10,11
ENTERING CITY	5-45	OD-411a
ENTERING XX COUNTY	5-46	OD-412
ENTERING WINTER RECREATION...	3-138	OR18-1
ENTERING WINTER RECREATION	5-25	OD11-1
EROSION CONCERNS	6-14	CG20-10
EVENT AHEAD	6-57	CW15-15

<u>SIGN LEGEND or PURPOSE</u>	<u>PAGE</u>	<u>SIGN NO.</u>
EXCEPT BUS	3-34	OR3-7a
Exposition Center	5-3	---
-F-		
Fairgrounds	5-3	---
Flag board policy	4-5,6	---
Flagger Ahead Symbol	6-96	CW23-2
FLAGGER NEXT MILE roll-up sign	6-65	CW20-7b
Forest Service, USDA	1-5 to 1-7	---
FORM 2 LINES (PTR Sign)	3-151	OR20-5
Freeway Curve Left	4-10	OW1-8L
Freeway Curve Right	4-11	OW1-8R
Freeway Reverse Curve Left	4-12	OW1-9L
Freeway Reverse Curve Right	4-13	OW1-9R
-G-		
Geological Marker	5-73	D424A
Golf Course	5-6	---
GROOVED PAVEMENT	6-46	CW8-13
GROOVED PAVEMENT w/Symbol	4-42	OW8-13
-H-		
HELMETS REQUIRED	3-166	OR22-2
Heritage Site	5-70	ORG-010
HIGH WATER	4-76	OW15-12
Highway Advisory Radio Sign	4-124	OW22-7
Historical Marker Ahead	5-72	D-424
Horizontal Clearance Symbol	6-86	CW21-12
Hydrant Marker	5-79	OD-450
-I-		
ICE	4-77	OW15-13
Impact Attenuator	4-105	OW19-1
Industrial Park	5-3	---
INFO CENTER	5-98	OI7-2
INTERMITTENT ROAD WORK	6-17	CG20-13
Intersection Guide Signs	5-2	---
Intersection Symbol Signs	4-1	W2-1,W2-5
-K-		
KEEP RIGHT (For Bikes)	8-71	OBW16-1
KEEP RIGHT EXCEPT TO PASS	3-45	OR4-3
-L-		
Landmarks	5-3	---
LANE NARROWS	6-98	CW23-4
Lane Restriction Signs	3-3	OR5-11
Lane Use Control Signs	3-25 to 3-31	OR3-5, 3-6
LANES NARROW	6-98	CW23-5
LAW REQUIRES SLOW VEHICLES TO USE TURNOUTS	3-57	OR4-14
Left & Right Arrow	3-28	OR3-5TD
LEFT LANE BUS ONLY	3-38	OR3-11b
LEFT LANE BUS & LEFT TURN ONLY	3-39	OR3-11c
LEFT LANE MUST TURN LEFT	3-33	OR3-7L
LEFT 1/2 MILE, 1/4 MILE	5-108	OI7-20,21

<u>SIGN LEGEND or PURPOSE</u>	<u>PAGE</u>	<u>SIGN NO.</u>
Left Turn ONLY	3-25	OR3-5L
LEFT TURN LANE CLOSED AHEAD	6-108	CW23-12
LEFT TURN LANE CLOSED	6-109	CW23-13
LEFT TURN SIGNAL	3-106	OR10-10L
LEFT TURN YIELD . . .	3-108	OR10-12
LEFT TURN YIELD TO ONCOMING TRAFFIC	3-130	OR17-1
LEFT TURN YIELD TO PEDS	3-134	OR17-6
LEFT TURN YIELD TO PEDS & BIKES	3-135	OR17-6A
LEFT TWO LANES CLOSED AHEAD	6-63	CW20-5a
LENGTH RESTRICTION SYMBOL SIGN	3-117	OR12-8
Lewis and Clark Trail Sign	5-95	OI5-1
LIGHTS	3-125	OR16-2
LIGHTS	5-75	D-446
LIGHTS ON FOR SAFETY	5-74	D-445
Livestock	4-50	OW11-8
LOGO, Interstate	5-125 to 5-139	---
LOGO, OFF-INTERSTATE	5-112 to 5-124	---
LOG TRUCKS	4-69	OW15-5
LONG LOAD	4-82 & 83	OW15-17
LOOSE GRAVEL XX MPH	6-60	CW8-7a
Low Clearance Sign	4-55	OW12-2P
LOW CLEARANCE ON SHOULDER	4-57	OW12-4
Low Clearance Symbol For Bikes	8-65	OBW12-2
-M-		
MAX WIDTH (Horizontal Clearance)	6-86	CW21-12
Memorial Highways	5-6	---
Mileage Rider	5-103	OI7-5A
Motor Carrier Pilot Car STOP Marker	3-119	OR14-6
MOTORCYCLISTS...	3-165	OR22-1
-N-		
NARROW Symbol for Bikes	8-66	OBW12-3
NARROW BRIDGE	3-3, 4-1	W5-2
NEXT EXIT	5-109a	OI7-23
NEXT GASOLINE	5-5	---
NEXT LEFT	5-109	OI7-22L
NEXT RIGHT	5-109	OI7-22R
NEXT XX MILES	4-28	OW7-3a
NO FISHING FROM BRIDGE	3-160	OR21-1
NO LANE CHANGES AHEAD	3-181	OR22-15
NO LANE CHANGES NEXT FT.	3-182	OR22-16
NO LANE CHANGES NEXT 1/2 MILE	3-182	OR22-17
NO LEFT TURN	3-22	OR3-2
NO OUTLET	4-61	OW14-2A
NO OVERNIGHT PARKING	3-85	OR7-1
NO PARKING with arrow	3-88	OR7-3A
NO PARKING ANYTIME with arrow	3-90	OR7-3B
NO PARKING FOR UNATTENDED VEHICLES	3-103	OR8-4A
NO PARKING FOR UNATTENDED VEHICLES w/dates	3-139	OR18-2
NO PARKING ON HIGHWAY SHOULDERS	3-104	OR8-8
NO PARKING TOW AWAY ZONE	3-102	OR8-1A
NO PARKING VEHICLES OVER X FEET HIGH	3-100	OR7-20

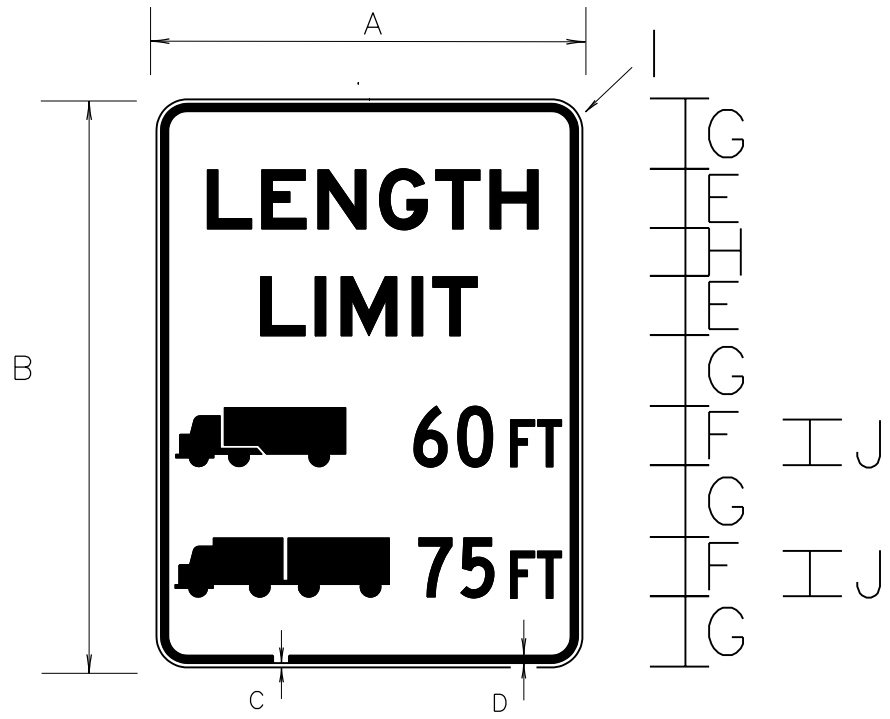
<u>SIGN LEGEND or PURPOSE</u>	<u>PAGE</u>	<u>SIGN NO.</u>
NO RIGHT TURN	3-22	OR3-1
NO TURN ON RED	3-107a	OR10-11a
NO TURNS	3-24	OR3-3
NON-MOTORIZED ...EXIT	3-70	OR5-3A
NON-MOTORIZED ...POINT	3-71	OR5-3B
-O-		
Obstruction Marker	4-105	OW19-1
ON BRIDGE ROADWAY	8-32	OBW1-7
ON ROADWAY	8-30	OBW1-5
ONE VEHICLE PER GREEN (PTR Sign Option)	3-147, 3-149	OR20-1, 20-3
ONE WAY	3-3, 3-80, 3-81	OR6-2
ONE WAY TRAFFIC FOR TRUCKS AND BUSES	3-3, 3-75	OR5-11
OPEN/CLOSED	5-181	---
OPEN RANGE	4-49	OW11-7
Oregon Coast Bike Route	8-81	OBD11-3
Oregon Historic Route	5-151	D-485
Oregon Scenic Byway	5-143 to 5-147	D480- to 483
OREGON THANKS YOU...	5-81	OD-461
Oregon Tour Route	5-150	D-484
Oregon Trail Signs	5-97 to 5-105	OI7-1 to 7
ORS 811.435, \$250 MAX FINE	8-19	OBR10-14
OVERSIZE LOAD	4-81	OW15-16
-P-		
PARKING...	3-92	OR7-8
PARKS, City (Public Agency)	5-3	---
County (Public Agency)	5-2, 5-3	---
State	5-2, 5-60 to 5-69	D-434
Parks, Federal	5-2,3,4	---
PATROLLED BY AIRCRAFT	3-145	OR19-6
PASS WITH CARE	3-2	R4-2
PASSING LANE CLOSED AHEAD	6-100	CW23-6
PASSING LANE 1 MILE	3-52	OR4-10
Pavement Width Transition	4-1	W4-2
POINT OF INTEREST	5-105	OI7-7
POPULATION	5-48	OD-413A
PREPARE TO STOP WHEN LIGHTS FLASH	4-78	OW15-14
PRIVATE DRIVE	4-63, 5-10	OW14-3
Project I.D.	6-12	CG20-8
PUBLIC ACCESS	5-38	ORW-141
Public Agencies	5-3	---
Public Schools	5-3	---
PULL OUT	5-29	OD12-1
PULL OUT X MILE	5-30	OD12-2
PUSH BUTTON AHEAD	8-20	OBR10-15
PUSH BUTTON BEFORE ENTERING TUNNEL	8-15	OBR10-10
PUSH BUTTON FOR BIKE CROSSING	8-17	OBR10-12
PUSH BUTTON FOR PEDESTRIANS ( SYMBOL)	3-105	OR10-4bR
PUTTING OREGON BACK TO WORK	6-13, 6-13a	CG20-8s
PUTTING OREGON BACK TO WORK	6-13a, 6-13b	CG20-8su
-R-		
Racetracks	5-3	---

<u>SIGN LEGEND or PURPOSE</u>	<u>PAGE</u>	<u>SIGN NO.</u>
RAMP CLOSED	3-184	OR22-18
RAMP SIGNAL ON (PTR Sign)	3-150	OR20-4
Recreational/Cultural Interest Areas	5-4, 5-35	---
Recreational Symbol Policy	5-11	---
Red Cross Center	5-3	---
REDUCED SPEED AHEAD	3-17	OR2-5
Resort Areas	5-4,5-6	---
RIGHT LANE ENDS	3-2	W9-1R
RIGHT LANE MUST TURN RIGHT	3-33	OR3-7R
RIGHT 1/2 MILE, 1/4 MILE	5-108	OI7-20,21
Right Turn ONLY	3-25	OR3-5R
RIGHT TURN PERMITTED WITHOUT STOPPING	3-36	OR3-11
RIGHT TURN SIGNAL	3-106	OR10-10R
RIGHT TURN YIELD TO PEDS	3-134	OR17-5
RIGHT TURN YIELD TO PEDS ON GREEN (symbolic ball)	3-179	OR22-14
RIGHT TURN YIELD TO PEDS & BIKES	3-135	OR17-5A
RIVER ROUTE	5-100	OI7-4
ROAD CLOSED...	3-109	OR11-4A
ROAD WORK NEXT XX MILES	6-4	CG20-1
ROAD WORK XX MPH	6-60	CW20-1a
ROCKS	4-67	OW15-3
Rural Fire District	5-6	---
RR Crossing	8-7	---
<b>S</b>		
Safe Speeds	4-4	---
SAFETY BELTS...	3-167	OR22-3
SAFETY CORRIDOR	5-76	D-447
Safety Corridor (Standard Layout)	1-11	---
SCENIC BIKE ROUTE	8-82	OBM1-8
Scenic Byway	5-144 to 5-147	---
Scenic Byway Motorist Services	5-140,141	---
SCHOOL BUS TURN AROUND	7-18	OS3-2
School Crossing Signs	7-1, 7-4	S2-1
SCHOOL DAYS rider	7-2, 7-21	OS4-8
SCHOOL SPEED	7-2, 7-27, 7-28	OS5-4, OS5-5
School Zone Signing Details	7-9 thru 7-16	---
Shopping Centers	5-3, 5-189	---
SIDEWALK USERS WALK BIKES	8-18	OBR10-13
SIGNAL WORK AHEAD	6-84	CW21-11
SLIDES	4-85	OW15-19
Slides Rider: NEXT XX MILES	4-86	OW15-19A
SLOW	4-65	OW15-1
SLOW (For Bikes)	8-70	OBW15-1
SLOW MOVING VEHICLE TURNOUT	3-58	OR4-15
SLOW MOVING VEHICLE TURNOUT 1/2 MILE	3-56	OR4-13
SLOW TRUCKS	4-29	OW7-4
SNO PARK AHEAD 1/4 MILE	5-26	OD11-2
SNO-PARK PARKING...	3-140	OR18-3
SNO-PARK PARKING...	3-141	OR18-4
SNOW ZONE	4-79	OW15-15
Regulatory Riders	3-122	OR15-15
Snowmobile Crossing Signs	4-2	W11-6

<u>SIGN LEGEND or PURPOSE</u>	<u>PAGE</u>	<u>SIGN NO.</u>
SPEED REDUCTION	4-17	OW3-5
SPEED XX	3-14	OR2-1
SPEED ZONE AHEAD	3-1	R2-5C
Sports And Recreation Centers	5-3	---
Auditoriums, Ball Fields, Fairgrounds		---
State Capitol	5-3	---
State Government Offices	5-3	---
STATE LAW, MOVE OVER.....EMERGENCY VEHICLES	3-62	OR4-20
STATE LAW, TRUCKS-CAMPERS-TRAILERS...4 lanes, 6 lanes	3-61	OR4-18,19
STEEL GRID DECK	4-94	OW17-2
STEEL PLATE	6-41	CW8-8
Steer Symbol	4-48	OW11-6
STOP AHEAD	4-115	OW21-1
STOP HERE FOR PEDS	3-195	OR22-25L
STOP HERE FOR PEDS	3-196	OR22-25R
STOP Flap	3-10	OR1-5
STOP Roll-up Sign	6-20	CR1-1
STOPPED VEHICLES (PTR Sign)	4-110	OW20-1
STREET CLOSED	3-108b	OR11-2
STREET CLOSED	3-108c	OR11-4
SUNKEN GRADE	4-40	OW8-11
-T-		
Technical Schools	5-3	---
Temporary Event Signing	5-9	---
Through, Left & Right Arrow	3-29	OR3-5TT
TOUR ROUTE	5-101	OI7-4A
Tour Route, State Entrance	5-150	D-484
Tourist Information Centers	5-17 to 5-21	---
XX TON BRIDGE WEIGHT LIMIT	3-116	OR12-6
TODS	5-110,111	---
TRAFFIC CONTROL CHANGE AHEAD	6-68	CW20-10
TRAFFIC FINES DOUBLE	5-77	OD-448
Traffic Separator Symbol Sign	4-24	OW6-6
TRAIL SITE	5-99	OI7-3
Travel Advisory Radio Signing	5-14	---
TRAVEL INFO	5-14, 5-17 to 5-21	---
Train Stations	5-5	I-7
TRUCKS	6-53	CW15-4
TRUCKS	4-68	OW15-4
TRUCKS ENTERING....	6-101	CW23-7
TRUCKS LEAVING....	6-102	CW23-8
TRUCKS, CAMPERS, TRAILERS, BUSES...4 Lane, 6 Lane	3-59	OR4-16,17
Truck Tipping Symbol	4-41	OW8-12
TRUCK WEIGHING AHEAD	4-30	OW7-5
Tsunami Signs	5-82 to 5-86	OD-462 to OD-466
TUNNEL	4-75	OW15-11
Turn	4-1	W1-1
TURN ON LIGHTS	3-124	OR16-1
-U-		

<u>SIGN LEGEND or PURPOSE</u>	<u>PAGE</u>	<u>SIGN NO.</u>
U-TURN PERMITTED	3-41	OR3-12
Unincorporated Communities	5-3	---
Universities	5-3	---
UNLAWFUL TO IMPEDE	3-64	OR4-21
UNLAWFUL TO PASS SCHOOL BUS...	3-126	OR16-3
UNLAWFUL TO PASS WHEN RED LIGHTS FLASH	3-127	OR16-4
UNMUFFLED ENGINE BRAKING	3-175	OR22-10
UNMUFFLED ENGINE BRAKING	3-176	OR22-11
USE CAUTION Plaque	8-51	OBW8-21
-V-		
Visitors Information Signs	5-17 to 5-20	---
-W-		
Warning Sign Placement	4-1	---
WEIGHT LIMIT REDUCED	3-110	OR12-5
Weight Limits	3-111 to 3-115	OR12-5A to E
Weight Specific Sign	4-100	OW18-1
Welcome Center Signs	5-17 to 5-20	---
Welcome Information Signs - City	5-47	OD-413
Welcome Information Signs - County	5-49	OD-414
WELCOME TO OREGON	5-80	OD-460
Whale Watching Symbol Sign	5-35	ODRW-061
WHEELCHAIR USER ONLY	3-95	OR7-8c
WIDE LOAD	4-84	OW15-18
Wildlife Refuge	5-3	---
WILDLIFE VIEWING AREA.....LEFT, RIGHT	5-41	ORM-174
WILDLIFE VIEWING AREA w/Arrow	5-40	ORM-172
Wildlife Viewing Symbol (Binoculars)	5-39	ORM -170
Wine Tour Symbol Sign	5-35	ODRG-121
Winter Recreation Area Signs	3-138, 5-25	---
WRECK AHEAD	6-56	CW15-10
-X-		
XING	8-31	OBW1-6
-Y-		
YIELD (For Bikes)	8-5	OBR1-2
YIELD AHEAD	4-1	W3-2
YIELD CENTER LANE TO OPPOSING TRAFFIC	3-53	OR4-11A
YIELD CENTER LANE TO UPHILL TRAFFIC	3-53	OR4-11
YIELD TO ONCOMING TRAFFIC	3-171	OR22-6
Youth Camps	5-3	---
Z		
24-HOUR FLAGGING AHEAD	6-67	CW20-9
\$500 PENALTY FOR THROWING AWAY BURNING MATERIAL	3-129	OR16-6

Sign No. OR12-8



Sign Background: White, Retro-reflective sheeting

Sign Legend: Black, Non-reflective

SIGN	DIMENSIONS (INCHES)									
	A	B	C	D	E	F	G	H	I	J
STD.	36	48	5/8	7/8	5E	5C	6	4	2 1/4	4C
SPEC.	48	60	3/4	1 1/4	6E	6C	7 1/2	6	3	5C

The LENGTH RESTRICTED sign (OR12-8) may be used to indicate vehicle length restrictions to post a section of highway that has a length restriction established by the road authority.

SIGNSTD.P.F.11

OREGON DEPARTMENT OF TRANSPORTATION

Approved By: S.T.E.

Date: 5/96

Publication Date: 5/09

Sign No. CG20-8s



Upper signs:

Lower signs:

*White, Retroreflective sheeting*  
*Blue, Retro-reflective sheeting*

*The PUTTING OREGON BACK TO WORK sign shall be used to identify all ODOT construction projects being funded by the 2009 American Recovery and Reinvestment act.*

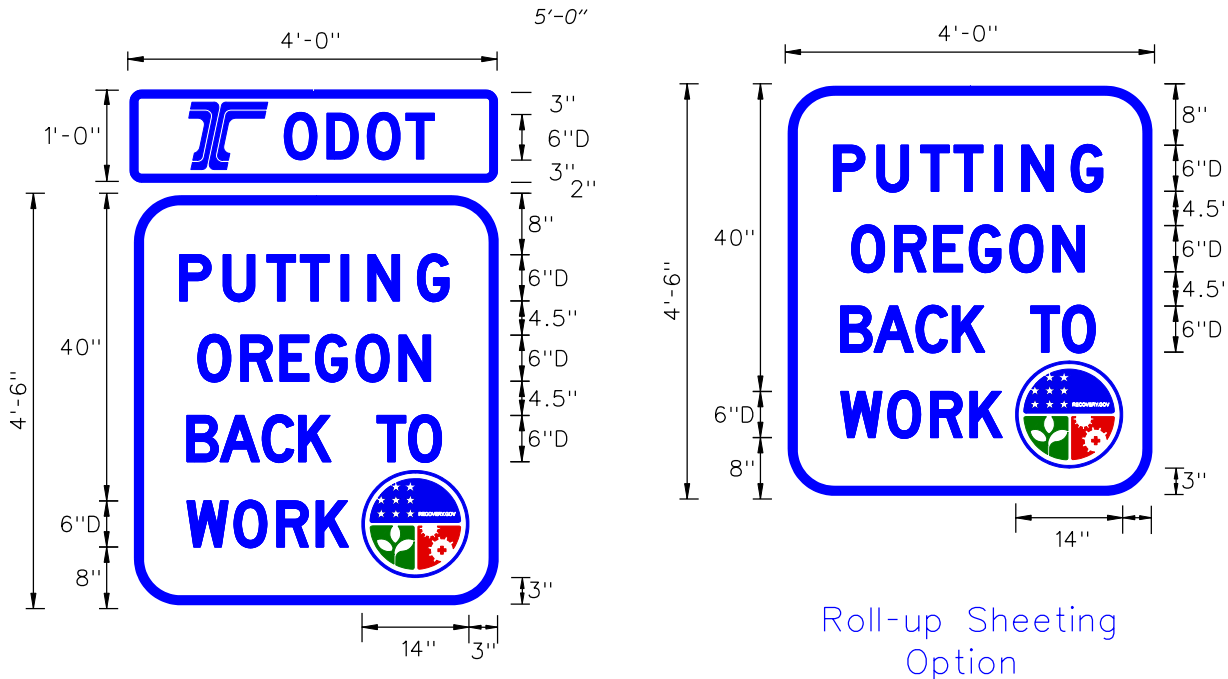
*The ARRA pictograph shall be designed from the details provided on page 6-13a.*

OREGON DEPARTMENT OF TRANSPORTATION

2/09

5/09

URBAN INSTALLATIONS  
(Limited Right-of-Way)



Roll-up Sheeting Option

*Sign Background:* White, Retroreflective sheeting  
White, Retroreflective roll-up sheeting

*Sign Legend:* Blue, Retro-reflective sheeting

Upper signs: 1 1/2" Radius  
1" Flush border  
  
Lower signs: 6" Radius  
1" Flush border

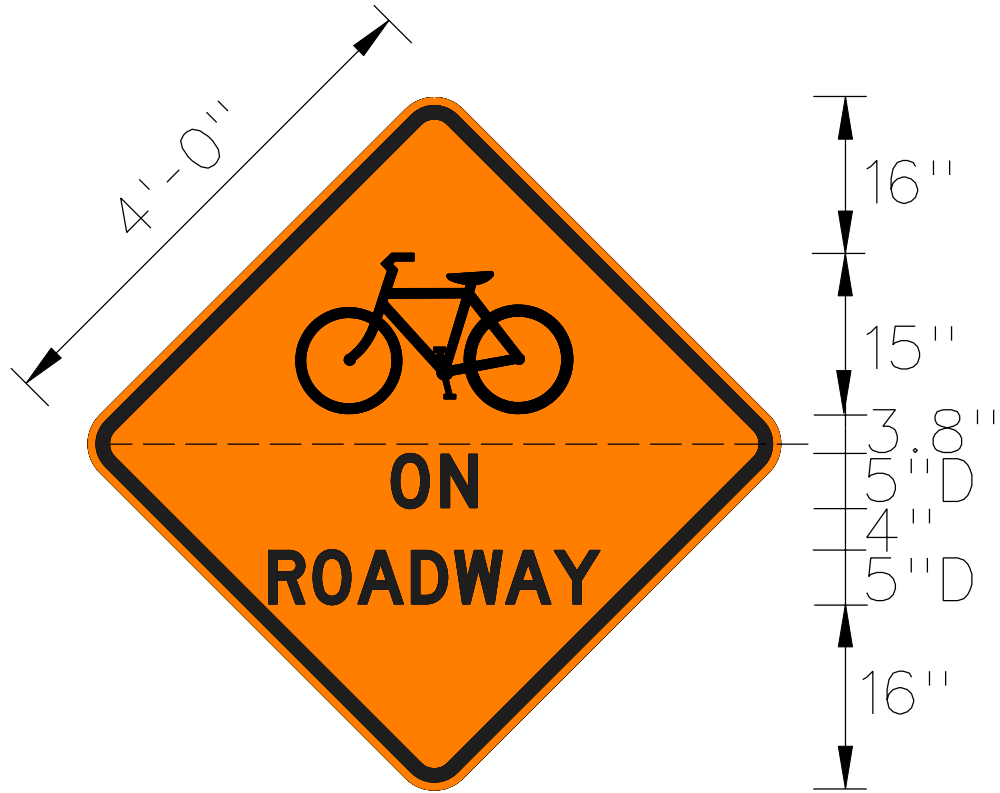
*The 4'-0" x 4'-6" PUTTING OREGON BACK TO WORK sign shall only be used in locations where there isn't adequate room for the 8'-0" x 4'-0" sign (CG20-8s).*  
*A roll-up sheeting alternative may also be used for installations with limited right-of-way. When roll-up sheeting is used, the upper sign shall not be used with the installation.*  
*The ARRA pictograph shall be designed from the details provided on page 6-13a.*

OREGON DEPARTMENT OF TRANSPORTATION

Approved By: S.T.E.      Date: 5/09      Publication Date: 5/09

SIGNSTD/PG.F.14

Sign No. CW11-1



*Sign Background:* Orange, Retro-Reflective Roll-up sheeting

*Sign Legend:* Black, Non-reflective

SIGNSTDPG.F.14

*The BICYCLES ON ROADWAY roll-up sign may be used instead of sign W11-1 and OBW1-5 in construction areas to remind motorists that bicycles may be present in the roadway.*

OREGON DEPARTMENT OF TRANSPORTATION

Approved By: S.T.E.

Date: 5/09

Publication Date: 5/09