

If you have any revisions, changes, or comments, please send them to:

Greg Stellmach, Sign Engineer
ODOT, Traffic-Roadway Section
355 Capitol St. NE, Fifth Floor
Salem, Oregon 97301-3871

Ph: (503) 986-3603 Fax: (503) 986-4063
e-mail: greg.f.stellmach@odot.state.or.us



Greg Stellmach
Sign Engineer

SIGN LEGEND or PURPOSEPAGESIGN NO.

<u>SIGN LEGEND or PURPOSE</u>	<u>PAGE</u>	<u>SIGN NO.</u>
-A-		
ABRUPT EDGE	6-81	CW21-7
Abrupt Edge Riders	6-82	CW21-8a, b, c
ABRUPT EDGE roll-up sign	6-83	CW21-9
ADOPT-A-HIGHWAY	5-52	OD-417
ADOPT-A-LANDSCAPE	5-53	OD-418
Airport	5-5	I-5
ALL TRUCKS OVER 20,000 GVW NEXT RIGHT	3-168	OR22-4
APPLEGATE TRAIL, TRAIL SITE	5-106	OI7-8,9
APPLEGATE TRAIL INFO. CTR., INTERP. CTR.	5-107	OI7-10,11
Armory	5-3	---
Arrow	5-102	OI7-5
ATTENDANT...	5-143	D-475
Auditoriums	5-3	---
AUTHORIZED AND EMERGENCY...	3-178	OR22-13
-B-		
Ball Fields	5-3	---
Banners	5-8	---
BARLOW ROAD ROUTE	5-104	OI7-6
BEACH ACCESS	5-38	ORW-141
BICYCLE RACE AHEAD	8-72	OBW16-2
BICYCLE RACE IN PROGRESS	8-73	OBW17-1
Bicycle Railroad Crossing Symbol	8-50	OBW8-20
BICYCLE RIDE IN PROGRESS	8-74	OBW17-2
Bicycle Signs	8-1	---
Bicycle Symbol w/STOP	8-4	OBR1-1
Bicycle Symbol w/YIELD	8-5	OBR1-2
Bike Centennial	8-1	---
Bike Directional	8-79	OBD11-1
Bike Lane Ends Symbol	8-34	OBW1-9
BIKE LANE ENDS	8-35	OBW1-10
Bike/Ped Crossing	8-52	OBW8-22
Bike/RR Xing	8-48	OBW8-19
BIKES CROSS ON WALK SIGNAL ONLY	8-16	OBW10-11
BIKE IN TUNNEL...	8-33	OBW1-8
Bridge Weight Limit...	3-116	OR12-6
BRIDGE WORK AHEAD	6-84	CW21-10
BUCKLE-UP OREGON	5-31	OD27-1
Bus Station Symbol	5-5	I-6
BUSINESS ACCESS	6-15	CG20-11
Business Park	5-3, 5-189	---
-C-		
CALIFORNIA TRAIL	5-96	OI6-1
Cardinal Direction Signs	5-87 to 5-94	OM3-1 to 3-4
CHAIN-UP AREA SIGNS	4-120 to 123	OW 22-1 to 22-6
CHANNEL 9 MONITORED	5-5	---
Clam Digging Symbol	5-35	ODRW-062
Colleges	5-2,3	---
CONGESTION	4-70	OW15-6
CONSTRUCTION VEHICLE DO NOT FOLLOW	6-110	CW23-14

<u>SIGN LEGEND or PURPOSE</u>	<u>PAGE</u>	<u>SIGN NO.</u>
Crabbing Symbol Sign	5-35	ODRW-063
Criteria for Signing...Interstate Highways	5-189	---
CROSSWALK CLOSED	3-172	OR22-7
CROSSWALK CLOSED w/Arrow	3-173	OR22-8
Curve	4-1	W1-4
Curve Modified	4-14	OW1-10R
Curve, Modified	4-15	OW1-11R
-D-		
Dead End	4-60	OW14-1A
DEER	4-45	OW11-3
DETOUR w/Vert, Arrow	6-10	CG20-6
Detour Signing	6-1	M4-8
Disabled Parking	3-155 to 3-157	OR20-6A, B, C
Distance Rider for Recreational Signs	5-103	017-5A
DIVIDED HIGHWAY	4-2	W6-1
DIVING FROM BRIDGE PROHIBITED	3-161	OR21-2
DIVING OR JUMPING FROM BRIDGE PROHIBITED	3-162	OR21-2A
DO NOT ENTER	3-3, 3-65	R5-1
DO NOT PASS	3-2	R4-1
DO NOT PASS SNOWPLOW ON THE RIGHT	3-174	OR22-9
DON'T LITTER MAX. FINE \$6250	3-163	OR21-3a
DRAG CHAINS...	3-123	OR15-16
DRAW BRIDGE	4-71	OW15-7
Dual Lane Reversing Curve Symbol	6-6b & 6c	---
-E-		
Elk	4-46	OW11-4
Elk Symbol	4-47	OW11-5
Emergency Medical Services	5-5	09-13
Emergency Medical Services	5-153	D-487
Emergency Parking Signs	3-3	R8-4
END DETOUR	6-9	CG20-5
END EXPRESSWAY 1/2 MILE	4-22	OW6-5
END EXPRESSWAY 1 MILE	4-22	OW6-5a
END FREEWAY 1/2 MILE	4-20	OW6-4
END FREEWAY 1 MILE	4-20	OW6-4a
END ROAD WORK	6-6	CG20-2A
END SAFETY CORRIDOR	5-78	OD-449
END SCHOOL ZONE	7-25	OS5-2
END SPEED ZONE	3-21	OR2-6A
END WORK AREA	6-6	CG20-4
END XX MPH SPEED ZONE	3-20	OR2-6
Engine Braking	3-175, 176	OR22-10,11
ENTERING CITY	5-45	OD-411a
ENTERING XX COUNTY	5-46	OD-412
ENTERING WINTER RECREATION...	3-138	OR18-1
ENTERING WINTER RECREATION	5-25	OD11-1
EROSION CONCERNS	6-14	CG20-10
EXCEPT BUS	3-34	OR3-7a
Exposition Center	5-3	---
-F-		
Fairgrounds	5-3	---

<u>SIGN LEGEND or PURPOSE</u>	<u>PAGE</u>	<u>SIGN NO.</u>
Flag board policy	4-5,6	---
Flagger Symbol	6-96	CW23-2
Forest Service, USDA	1-5 to 1-7	---
FORM 2 LINES (PTR Sign)	3-151	OR20-5
Freeway Curve Left	4-10	OW1-8L
Freeway Curve Right	4-11	OW1-8R
Freeway Reverse Curve Left	4-12	OW1-9L
Freeway Reverse Curve Right	4-13	OW1-9R
-G-		
Geological Marker	5-73	D424A
Golf Course	5-6	---
GROOVED PAVEMENT	6-46	CW8-13
GROOVED PAVEMENT w/Symbol	4-42	OW8-13
-H-		
HELMETS REQUIRED	3-166	OR22-2
HIGH WATER	4-76	OW15-12
Highway Advisory Radio Sign	4-124	OW22-7
Historical Marker Ahead	5-72	D-424
Horizontal Clearance Symbol	6-86	CW21-12
Hydrant Marker	5-79	OD-450
-I-		
ICE	4-77	OW15-13
Impact Attenuator	4-105	OW19-1
Industrial Park	5-3	---
INFO CENTER	5-98	OI7-2
INTERMITTENT ROAD WORK	6-17	CG20-13
Intersection Guide Signs	5-2	---
Intersection Symbol Signs	4-1	W2-1,W2-5
-K-		
KEEP RIGHT (For Bikes)	8-71	OBW16-1
KEEP RIGHT EXCEPT TO PASS	3-45	OR4-3
-L-		
Landmarks	5-3	---
LANE NARROWS	6-98	CW23-4
Lane Restriction Signs	3-3	OR5-11
Lane Use Control Signs	3-25 to 3-31	OR3-5, 3-6
LANES NARROW	6-98	CW23-5
LAW REQUIRES SLOW VEHICLES TO USE TURNOUTS	3-57	OR4-14
Left & Right Arrow	3-28	OR3-5TD
LEFT LANE MUST TURN LEFT	3-33	OR3-7L
LEFT 1/2 MILE, 1/4 MILE	5-108	OI7-20,21
Left Turn ONLY	3-25	OR3-5L
LEFT TURN LANE CLOSED AHEAD	6-108	CW23-12
LEFT TURN LANE CLOSED	6-109	CW23-13
LEFT TURN SIGNAL	3-106	OR10-10L
LEFT TURN YIELD . . .	3-108	OR10-12
LEFT TURN YIELD TO ONCOMING TRAFFIC	3-130	OR17-1
LEFT TURN YIELD TO PEDS	3-134	OR17-6
LEFT TURN YIELD TO PEDS & BIKES	3-135	OR17-6A
LEFT TWO LANES CLOSED AHEAD	6-63	CW20-5a

<u>SIGN LEGEND or PURPOSE</u>	<u>PAGE</u>	<u>SIGN NO.</u>
LENGTH RESTRICTION SYMBOL SIGNS	3-117 & 118	OR13-1, 13-2
Lewis and Clark Trail Sign	5-95	OI5-1
LIGHTS	3-125	OR16-2
LIGHTS	5-75	D-446
LIGHTS ON FOR SAFETY	5-74	D-445
Livestock	4-50	OW11-8
LOGO, Interstate	5-125 to 5-139	---
LOGO, OFF-INTERSTATE	5-112 to 5-124	---
LOG TRUCKS	4-69	OW15-5
LONG LOAD	4-82 & 83	OW15-17
LOOSE GRAVEL XX MPH	6-60	CW8-7a
Low Clearance Sign	4-55	OW12-2P
LOW CLEARANCE ON SHOULDER	4-57	OW12-4
Low Clearance Symbol For Bikes	8-65	OBW12-2
-M-		
Memorial Highways	5-6	---
Mileage Rider	5-103	OI7-5A
MOTORCYCLISTS...	3-165	OR22-1
-N-		
NARROW Symbol for Bikes	8-66	OBW12-3
NARROW BRIDGE	3-3, 4-1	W5-2
NEXT EXIT	5-109a	OI7-23
NEXT GASOLINE	5-5	---
NEXT LEFT	5-109	OI7-22L
NEXT RIGHT	5-109	OI7-22R
NEXT XX MILES	4-28	OW7-3a
NO FISHING FROM BRIDGE	3-160	OR21-1
NO LANE CHANGES AHEAD	3-181	OR22-15
NO LANE CHANGES NEXT FT.	3-182	OR22-16
NO LANE CHANGES NEXT 1/2 MILE	3-182	OR22-17
NO LEFT TURN	3-22	OR3-2
NO OUTLET	4-61	OW14-2A
NO OVERNIGHT PARKING	3-85	OR7-1
NO PARKING with arrow	3-88	OR7-3A
NO PARKING ANYTIME with arrow	3-90	OR7-3B
NO PARKING FOR UNATTENDED VEHICLES	3-103	OR8-4A
NO PARKING FOR UNATTENDED VEHICLES w/dates	3-139	OR18-2
NO PARKING ON HIGHWAY SHOULDERS	3-104	OR8-8
NO PARKING TOW AWAY ZONE	3-102	OR8-1A
NO PARKING VEHICLES OVER X FEET HIGH	3-100	OR7-20
NO RIGHT TURN	3-22	OR3-1
NO TURN ON RED	3-107a	OR10-11a
NO TURNS	3-24	OR3-3
NON-MOTORIZED ...EXIT	3-70	OR5-3A
NON-MOTORIZED ...POINT	3-71	OR5-3B
-O-		
Obstruction Marker	4-105	OW19-1
ON BRIDGE ROADWAY	8-32	OBW1-7
ON ROADWAY	8-30	OBW1-5
ONE VEHICLE PER GREEN (PTR Sign Option)	3-147, 3-149	OR20-1, 20-3
ONE WAY	3-3, 3-80, 3-81	OR6-2

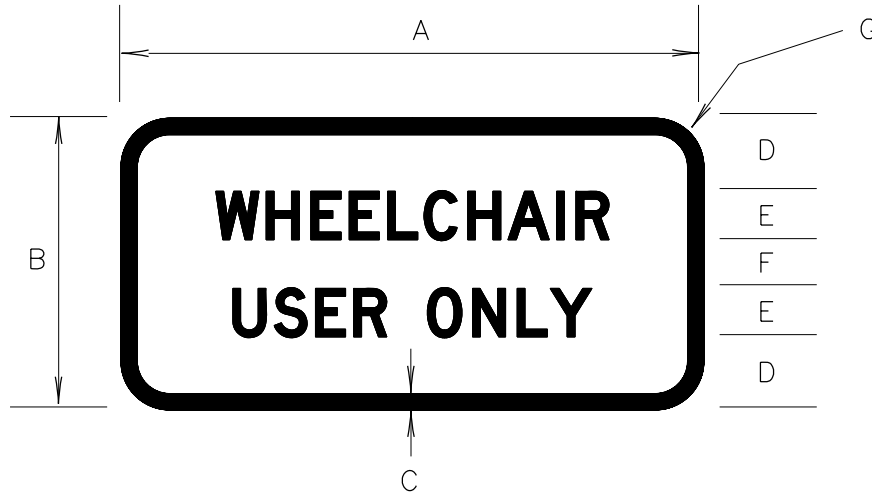
<u>SIGN LEGEND or PURPOSE</u>	<u>PAGE</u>	<u>SIGN NO.</u>
ONE WAY TRAFFIC FOR TRUCKS AND BUSES	3-3, 3-75	OR5-11
OPEN/CLOSED	5-181	---
OPEN RANGE	4-49	OW11-7
Oregon Coast Bike Route	8-81	OBD11-3
Oregon Historic Route	5-151	D-485
Oregon Scenic Byway	5-143 to 5-147	D480- to 483
OREGON THANKS YOU...	5-81	OD-461
Oregon Tour Route	5-150	D-484
Oregon Trail Signs	5-97 to 5-105	OI7-1 to 7
ORS 811.435, \$250 MAX FINE	8-19	OBR10-14
OTIA project ID	6-16	CG20-12
OVERSIZE LOAD	4-81	OW15-16
-P-		
PARKING...	3-155 TO 3-157	OR20-6B,6C
PARKS, City (Public Agency)	5-3	---
County (Public Agency)	5-2, 5-3	---
State	5-2, 5-60 to 5-69	D-434
Parks, Federal	5-2,3,4	---
PATROLLED BY AIRCRAFT	3-145	OR19-6
PASS WITH CARE	3-2	R4-2
PASSING LANE CLOSED AHEAD	6-100	CW23-6
PASSING LANE 1 MILE	3-52	OR4-10
Pavement Width Transition	4-1	W4-2
POINT OF INTEREST	5-105	OI7-7
POPULATION	5-48	OD-413A
PREPARE TO STOP WHEN LIGHTS FLASH	4-78	OW15-14
PRIVATE DRIVE	4-63, 5-10	OW14-3
PROCEED ON FLASHING YELLOW (PTR Sign)	3-131	OR17-2
Project I.D.	6-12	CG20-8
PUBLIC ACCESS	5-38	ORW-141
Public Agencies	5-3	---
Public Schools	5-3	---
PULL OUT	5-29	OD12-1
PULL OUT X MILE	5-30	OD12-2
PUSH BUTTON AHEAD	8-20	OBR10-15
PUSH BUTTON BEFORE ENTERING TUNNEL	8-15	OBR10-10
PUSH BUTTON FOR BIKE CROSSING	8-17	OBR10-12
-R-		
Racetracks	5-3	---
RAMP CLOSED	3-184	OR22-18
RAMP SIGNAL ON (PTR Sign)	3-150	OR20-4
Recreational/Cultural Interest Areas	5-4, 5-35	---
Recreational Symbol Policy	5-11	---
Red Cross Center	5-3	---
REDUCED SPEED AHEAD	3-17	OR2-5
Resort Areas	5-4,5-6	---
RIGHT LANE ENDS	3-2	W9-1R
RIGHT LANE MUST TURN RIGHT	3-33	OR3-7R
RIGHT 1/2 MILE, 1/4 MILE	5-108	OI7-20,21
Right Turn ONLY	3-25	OR3-5R
RIGHT TURN PERMITTED WITHOUT STOPPING	3-36	OR3-11

<u>SIGN LEGEND or PURPOSE</u>	<u>PAGE</u>	<u>SIGN NO.</u>
RIGHT TURN SIGNAL	3-106	OR10-10R
RIGHT TURN YIELD TO PEDS	3-134	OR17-5
RIGHT TURN YIELD TO PEDS ON GREEN (symbolic ball)	3-179	OR22-14
RIGHT TURN YIELD TO PEDS & BIKES	3-135	OR17-5A
RIVER ROUTE	5-100	OI7-4
ROAD CLOSED...	3-109	OR11-4A
ROAD WORK NEXT XX MILES	6-4	CG20-1
ROAD WORK XX MPH	6-60	CW20-1a
ROCKS	4-67	OW15-3
Rural Fire District	5-6	---
RR Crossing	8-7	---
S		
Safe Speeds	4-4	---
SAFETY BELTS...	3-167	OR22-3
SAFETY CORRIDOR	5-76	D-447
Safety Corridor (Standard Layout)	1-11	---
SCENIC BIKE ROUTE	8-82	OBM1-8
Scenic Byway	5-144 to 5-147	---
Scenic Byway Motorist Services	5-140,141	---
SCHOOL BUS TURN AROUND	7-18	OS3-2
School Crossing Signs	7-1, 7-4	S2-1
SCHOOL DAYS rider	7-2, 7-21	OS4-8
SCHOOL SPEED	7-2, 7-27, 7-28	OS5-4, OS5-5
School Zone Signing Details	7-9 thru 7-16	---
Shopping Centers	5-3, 5-189	---
SIDEWALK USERS WALK BIKES	8-18	OBR10-13
SIGNAL WORK AHEAD	6-84	CW21-11
SLIDES	4-85	OW15-19
Slides Rider: NEXT XX MILES	4-86	OW15-19A
SLOW	4-65	OW15-1
SLOW (For Bikes)	8-70	OBW15-1
SLOW MOVING VEHICLE TURNOUT	3-58	OR4-15
SLOW MOVING VEHICLE TURNOUT 1/2 MILE	3-56	OR4-13
SLOW TRUCKS	4-29	OW7-4
SNO PARK AHEAD 1/4 MILE	5-26	OD11-2
SNO-PARK PARKING...	3-140	OR18-3
SNO-PARK PARKING...	3-141	OR18-4
SNOW ZONE	4-79	OW15-15
Regulatory Riders	3-122	OR15-15
Snowmobile Crossing Signs	4-2	W11-6
SPEED REDUCTION	4-17	OW3-5
SPEED XX	3-14	OR2-1
SPEED ZONE AHEAD	3-1	R2-5C
Sports And Recreation Centers	5-3	---
Auditoriums, Ball Fields, Fairgrounds		---
State Capitol	5-3	---
State Government Offices	5-3	---
STATE LAW, TRUCKS-CAMPERS-TRAILERS...4 lanes, 6 lanes	3-61	OR4-18,19
STEEL GRID DECK	4-94	OW17-2
STEEL PLATE	6-41	CW8-8
Steer Symbol	4-48	OW11-6
STOP AHEAD	4-115	OW21-1

<u>SIGN LEGEND or PURPOSE</u>	<u>PAGE</u>	<u>SIGN NO.</u>
STOP HERE (PTR Sign)	3-105a	OR10-6
STOP HERE (PTR Sign)	3-132	OR17-3
STOP HERE FOR PEDS	3-195	OR22-25L
STOP HERE FOR PEDS	3-196	OR22-25R
STOP Flap	3-10	OR1-5
STOP Roll-up Sign	6-20	CR1-1
STOPPED VEHICLES (PTR Sign)	4-110	OW20-1
STREET CLOSED	3-108b	OR11-2
STREET CLOSED	3-108c	OR11-4
SUNKEN GRADE	4-40	OW8-11
-T-		
Technical Schools	5-3	---
Temporary Event Signing	5-9	---
Through, Left & Right Arrow	3-29	OR3-5TT
TOLL Free Project ID	6-13	CG20-9
TOUR ROUTE	5-101	OI7-4A
Tour Route, State Entrance	5-150	D-484
Tourist Information Centers	5-17 to 5-21	---
XX TON BRIDGE WEIGHT LIMIT	3-116	OR12-6
TODS	5-110,111	---
TRAFFIC CONTROL CHANGE AHEAD	6-68	CW20-10
TRAFFIC FINES DOUBLE	5-77	OD-448
Traffic Separator Symbol Sign	4-24	OW6-6
TRAIL SITE	5-99	OI7-3
Travel Advisory Radio Signing	5-14	---
TRAVEL INFO	5-14, 5-17 to 5-21	---
Train Stations	5-5	I-7
TRUCKS	6-53	CW15-4
TRUCKS	4-68	OW15-4
TRUCKS ENTERING....	6-101	CW23-7
TRUCKS LEAVING....	6-102	CW23-8
TRUCKS, CAMPERS, TRAILERS, BUSES...4 Lane, 6 Lane	3-59	OR4-16,17
Truck Tipping Symbol	4-41	OW8-12
TRUCK WEIGHING AHEAD	4-30	OW7-5
Tsunami Signs	5-82 to 5-86	OD-462 to OD-466
TUNNEL	4-75	OW15-11
Turn	4-1	W1-1
TURN OFF RADIOS...	6-91	CW22-2
TURN ON LIGHTS	3-124	OR16-1
-U-		
U-TURN PERMITTED	3-37	OR3-12
Unincorporated Communities	5-3	---
Universities	5-3	---
UNLAWFUL TO IMPEDE	3-64	OR4-21
UNLAWFUL TO PASS SCHOOL BUS...	3-126	OR16-3
UNLAWFUL TO PASS WHEN RED LIGHTS FLASH	3-127	OR16-4
UNMUFFLED ENGINE BRAKING	3-175	OR22-10
UNMUFFLED ENGINE BRAKING	3-176	OR22-11
USE CAUTION Plaque	8-51	OBW8-21

<u>SIGN LEGEND or PURPOSE</u>	<u>PAGE</u>	<u>SIGN NO.</u>
-V-		
Visitors Information Signs	5-17 to 5-20	---
-W-		
Warning Sign Placement	4-1	---
WEIGHT LIMIT REDUCED	3-110	OR12-5
Weight Limits	3-111 to 3-115	OR12-5A to E
Weight Specific Sign	4-100	OW18-1
Welcome Center Signs	5-17 to 5-20	---
Welcome Information Signs - City	5-47	OD-413
Welcome Information Signs - County	5-49	OD-414
WELCOME TO OREGON	5-80	OD-460
Whale Watching Symbol Sign	5-35	ODRW-061
WHEELCHAIR USER ONLY	3-95	OR7-8c
WIDE LOAD	4-84	OW15-18
Wildlife Refuge	5-3	---
WILDLIFE VIEWING AREA.....LEFT, RIGHT	5-41	ORM-174
WILDLIFE VIEWING AREA w/Arrow	5-40	ORM-172
Wildlife Viewing Symbol (Binoculars)	5-39	ORM -170
Wine Tour Symbol Sign	5-35	ODRG-121
Winter Recreation Area Signs	3-138, 5-25	---
WRECK AHEAD	6-56	CW15-10
-X-		
XING	8-31	OBW1-6
-Y-		
YIELD (For Bikes)	8-5	OBR1-2
YIELD AHEAD	4-1	W3-2
YIELD CENTER LANE TO OPPOSING TRAFFIC	3-53	OR4-11A
YIELD CENTER LANE TO UPHILL TRAFFIC	3-53	OR4-11
YIELD TO ONCOMING TRAFFIC	3-171	OR22-6
Youth Camps	5-3	---
Z		
24-HOUR FLAGGING AHEAD	6-67	CW20-9
\$500 PENALTY FOR THROWING AWAY BURNING MATERIAL	3-129	OR16-6

Sign No. OR7-8c



Sign Background: Blue, Retro-reflective sheeting

Sign Legend: White, Retro-reflective sheeting

SIGN	DIMENSIONS (INCHES)						
	A	B	C	D	E	F	G
CITY STREET	12	6	$\frac{3}{8}$	$\frac{1}{2}$	1D	1	$\frac{1}{2}$
STANDARD	18	9	$\frac{1}{2}$	$\frac{2}{4}$	$\frac{1}{2}$ D	$\frac{1}{2}$	$\frac{1}{2}$

The WHEELCHAIR USER ONLY sign shall only be used with the Disabled Person Parking Sign (OR20-6B) and the VAN ACCESSIBLE sign (R7-8b) to designate the wheelchair user only spaces as defined in ORS 447.233.

OREGON DEPARTMENT OF TRANSPORTATION

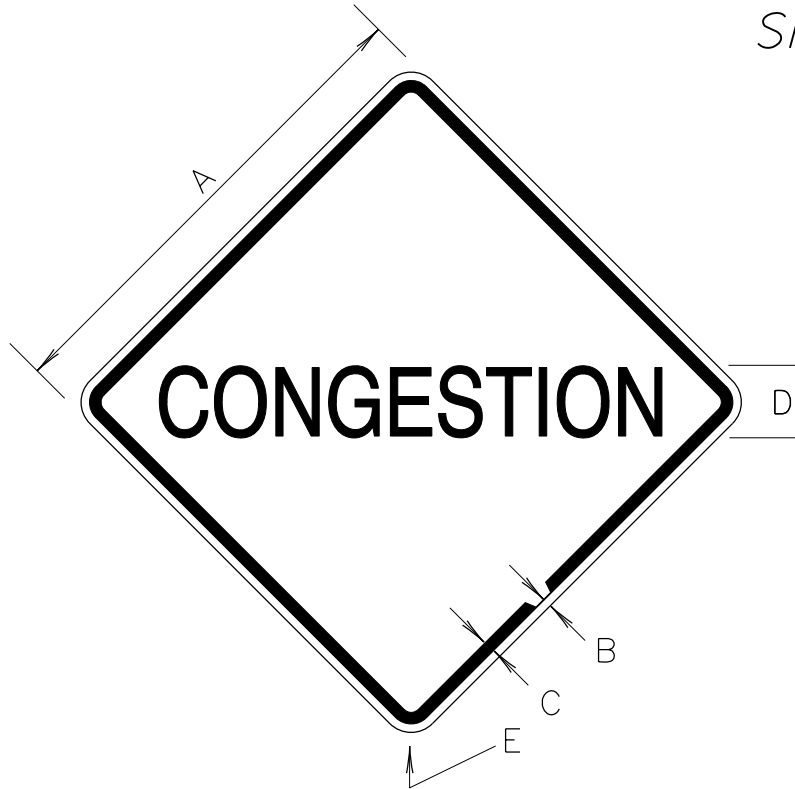
Approved By: S.T.E.

Date: 11/07

Publication Date: 11/07

SIGNSTDP.F11

Sign No. OW15-6



Sign Background: Yellow, Retro-reflective sheeting

Sign Legend: Black, Non-reflective

SIGN	DIMENSIONS (INCHES)						
	A	B	C	D	E	F	G
MIN.	30	1/2	3/4	4 1/2 C	1 7/8		
STD.	36	5/8	7/8	5 C	2 1/4		

SIGNSTDPG.F.12

The CONGESTION sign may be used in advance of isolated sections of roadside development through which a reduction of speed is necessary, but which are too short to warrant the establishment of a speed zone. It may also be used within speed zones to call the motorist's attention to sections which are too short to justify a lower speed, but which experience congested conditions requiring a lower speed than that indicated.

The need for this sign should be determined upon the basis of an engineering and traffic investigation. This sign shall not be used on the interstate highway system. The message is not intended for interstate use.

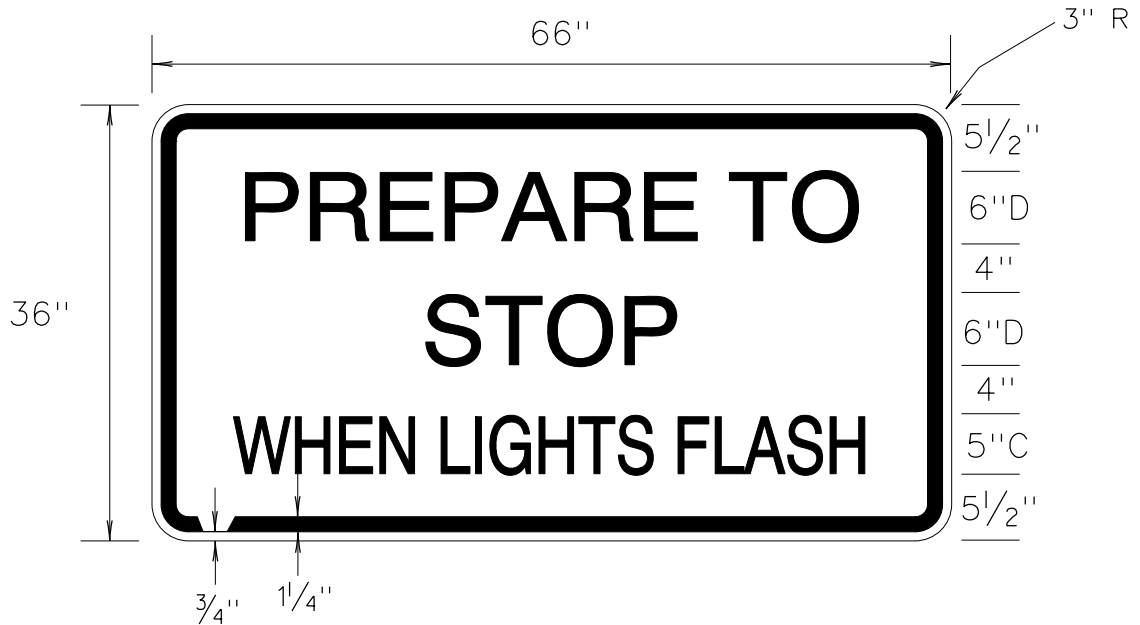
OREGON DEPARTMENT OF TRANSPORTATION

Approved By: O.T.C.

Date: 1/90

Publication Date: 11/07

Sign No. OW15-14



SIGNSTDPG.F.12

Sign Background: Yellow, Retro-reflective sheeting

Sign Legend: Black, Non-reflective

The PREPARE TO STOP WHEN LIGHTS FLASH sign shall be a horizontal rectangle with two yellow flashing beacons above the sign. It may be used in advance of a traffic control signal, or a special application thereof, when sight distance or other conditions require an early warning.

The need for such a sign shall be documented by an engineering study that addresses the second standard, paragraph E, Section 4D.15 of the MUTCD. Dilemma Zone protection must be considered in the design. (ODOT Traffic Signal Policy and Guidelines, Section X(G), May 2006)

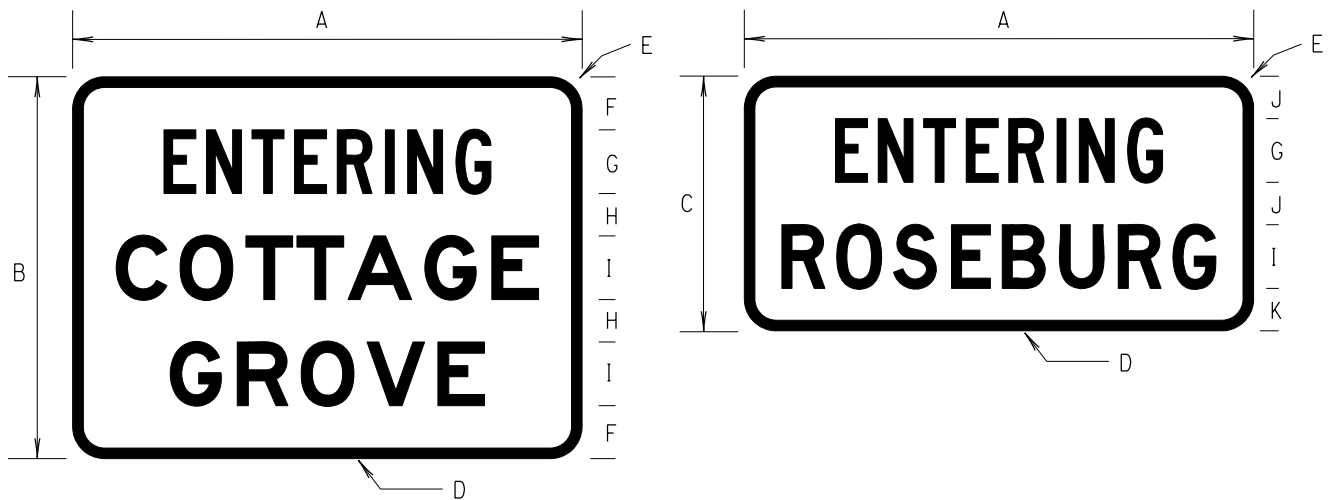
OREGON DEPARTMENT OF TRANSPORTATION

Approved By: O.T.C.

Date: 1/90

Publication Date: 11/07

Sign No. OD-411A



Sign Background: Green, Retro-reflective sheeting

Sign Legend: White, Retro-reflective sheeting

SIGN	DIMENSIONS (INCHES)										
	A	B	C	D	E	F	G	H	I	J	K
STANDARD	VAR.	36	24	1	3	5	6C	4	6D/6E	4	4
FWY./EXPWY.	VAR.	48	36	1	6	7	6EM*	6	8-6EM**	7	8

* All Upper Case

** Upper Case - Lower Case

The ENTERING CITY sign may be used at the entrances to all incorporated cities.

An approved city logo rider (24"x24") may be installed below the ENTERING CITY Sign. The city logo shall conform to the criteria outlined for the WELCOME TO XX (OD-413) Sign. An additional logo for an approved statewide or national program (e.g. Tree City USA, Preserve America) may also be installed below the ENTERING CITY Sign. A POPULATION Sign (OD-413A) may also be installed below the ENTERING CITY Sign. However, the number of additional signs installed below the ENTERING CITY Sign shall not be more than two.

ENTERING CITY Signs installed on the interstate highway system shall not have any signs installed below them.

SIGNSTDPG.F.13

OREGON DEPARTMENT OF TRANSPORTATION

Approved By: O.T.C.

Date: 1/92

Publication Date: 11/07

Sign No. OD-412



Sign Background: Green, Retro-reflective sheeting

Sign Legend: White, Retro-reflective sheeting

SIGN	DIMENSIONS (INCHES)							
	A	B	C	D	E	F	G	H
STANDARD	VAR.	36	1	3	5	6C	4	6D/6E
FWY./EXPWY.	VAR.	48	1	6	7	6EM*	6	8-6EM**

* All Upper Case

** Upper Case - Lower Case

The ENTERING XX COUNTY sign may be used to indicate county boundaries crossed by State highways.

An approved county logo rider (24"x24") may be installed below the ENTERING XX COUNTY Sign. The county logo shall conform to the criteria outlined for the WELCOME TO XX COUNTY Sign (OD-414). An additional logo for an approved statewide or national program (e.g. Tree City USA, Preserve America) may also be installed below the ENTERING XX COUNTY Sign. However the number of additional signs installed below the ENTERING XX COUNTY Sign shall not be more than two.

ENTERING XX COUNTY Signs installed on the interstate highway system shall not have any signs installed below them.

SIGNSTDPG.F13

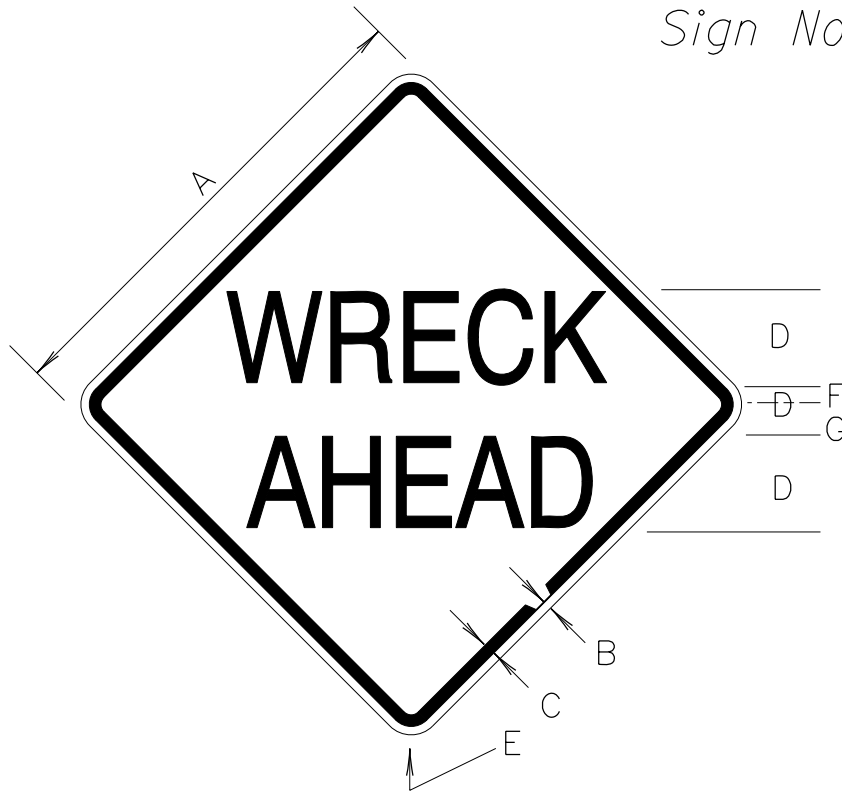
OREGON DEPARTMENT OF TRANSPORTATION

Approved By: O.T.C.

Date: 1/90

Publication Date: 11/07

Sign No. CW15-10



Sign Background: Fluorescent Pink, Retro-reflective sheeting

Sign Legend: Black, Non-reflective

SIGN	DIMENSIONS (INCHES)						
	A	B	C	D	E	F	G
MIN.	30	1/2	3/4	6C	1 7/8	1	2
STD.	36	5/8	7/8	7C	2 1/4	1 3/4	1 3/4
SPEC.	48	3/4	1 1/4	8D	3	2 1/2	2 1/2
SPEC.	60	3/4	1 1/4	11D*	3	3 1/2	4 1/2

* use 11C spacing

SIGNSTD.PG.F.14

The WRECK AHEAD sign is intended for temporary use by road authorities, emergency vehicle, and certified tow vehicle operators to meet the signing requirements of ORS 822.220. The signs shall be removed when the hazard no longer exists.

Existing WRECK AHEAD signs with orange retroreflective background may be used until damaged or worn out.

OREGON DEPARTMENT OF TRANSPORTATION

Approved By: O.T.C.

Date: 1/92

Publication Date: 11/07