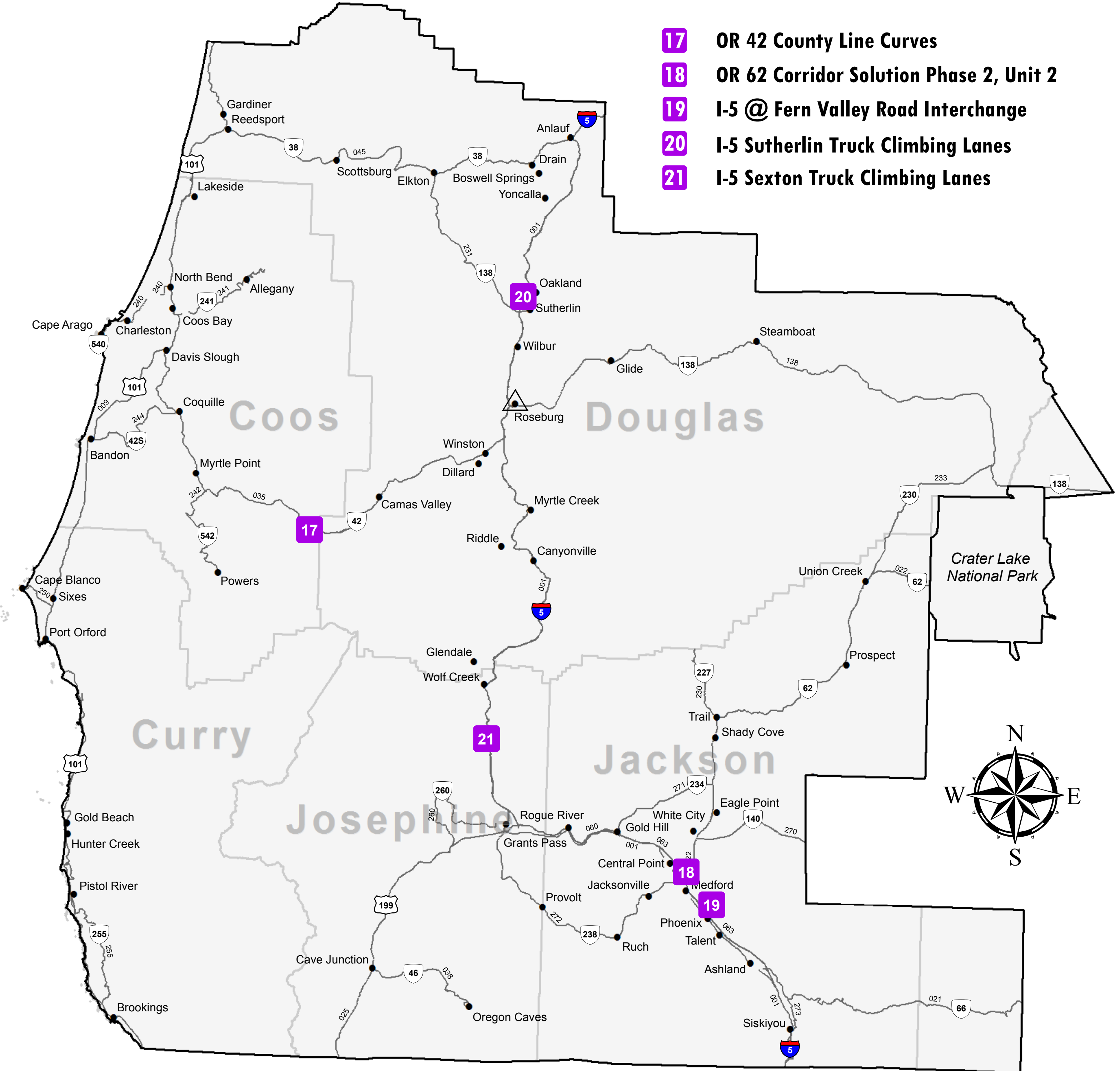










OREGON JOBS AND TRANSPORTATION ACT

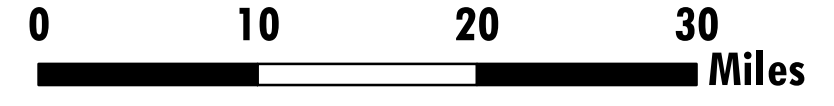
OREGON DEPARTMENT OF TRANSPORTATION

REGION 3

- 17** OR 42 County Line Curves
- 18** OR 62 Corridor Solution Phase 2, Unit 2
- 19** I-5 @ Fern Valley Road Interchange
- 20** I-5 Sutherlin Truck Climbing Lanes
- 21** I-5 Sexton Truck Climbing Lanes



-  Interstate Routes
-  City / Locale
-  U.S. Routes
-  Region Office
-  Oregon Routes
-  State Highway
-  State Hwy. Number
-  County Boundary



PRODUCED BY ODOT - GIS UNIT
 (503) 986-3154 - JUNE 2009
 GIS No. 23-64

DISCLAIMER:
 This product is for informational purposes only and may not have been prepared for or be suitable for legal, engineering or surveying purposes. Users of this information should review or consult the primary data and information sources to ascertain the usability of the information.