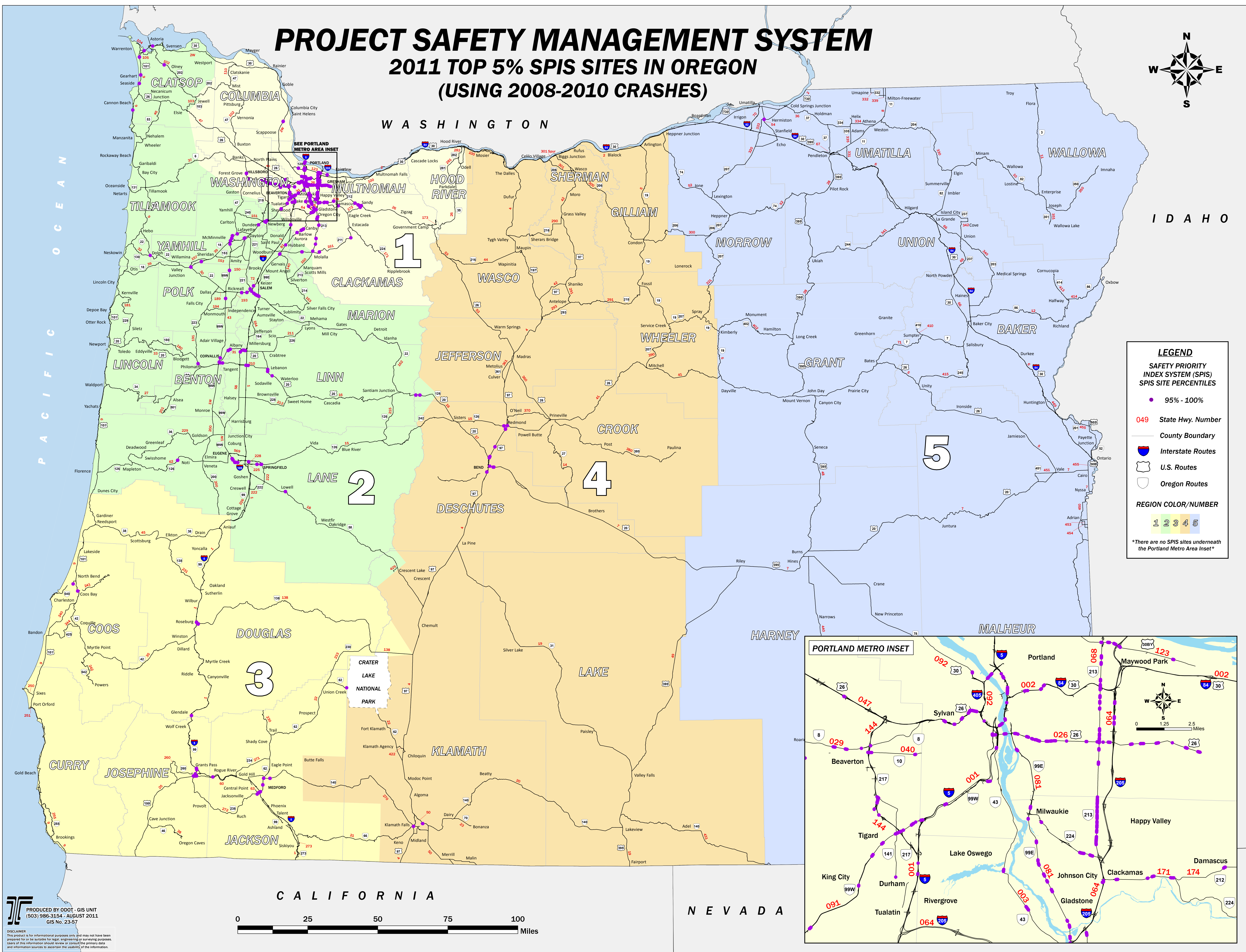



# PROJECT SAFETY MANAGEMENT SYSTEM

## 2011 TOP 5% SPIS SITES IN OREGON

### (USING 2008-2010 CRASHES)



**LEGEND**

**SAFETY PRIORITY INDEX SYSTEM (SPIS) SPIS SITE PERCENTILES**

- 95 - 100%

**049** State Hwy. Number

— County Boundary

Interstate Routes

U.S. Routes

Oregon Routes

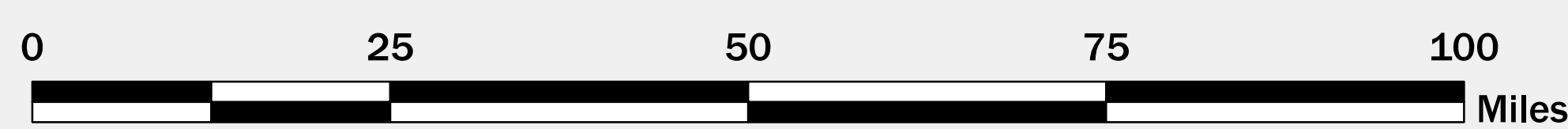
**REGION COLOR/NUMBER**

1	2	3	4	5
---	---	---	---	---

*\*There are no SPIS sites underneath the Portland Metro Area Inset\**

PRODUCED BY ODOT - GIS UNIT  
 (503) 986-3154 - AUGUST 2011  
 GIS No. 23-57

DISCLAIMER: This product is for informational purposes only and may not have been prepared for or be suitable for legal, engineering or surveying purposes. Users of this information should review or consult the primary data and information sources to ascertain the usability of the information.



NEVADA

