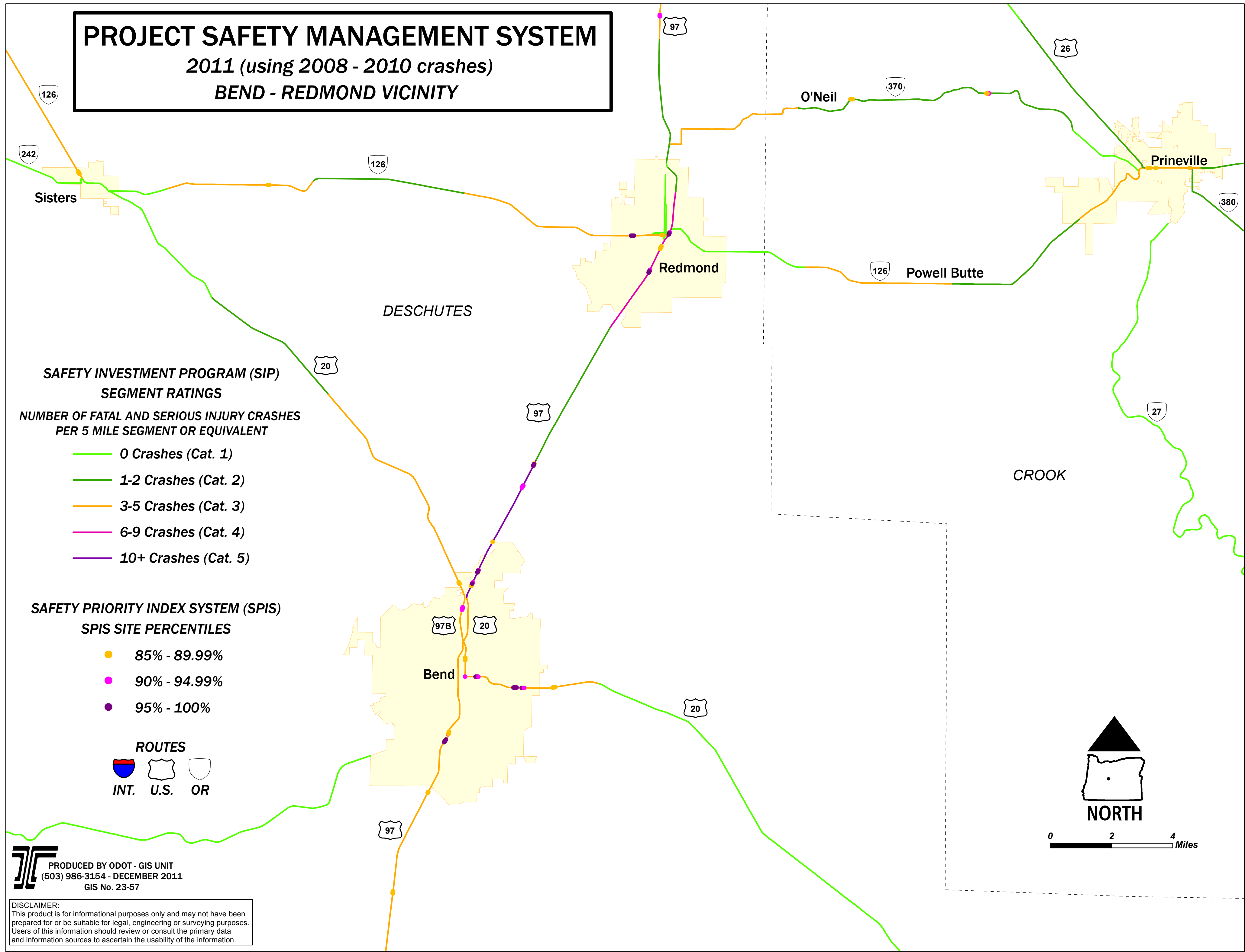


PROJECT SAFETY MANAGEMENT SYSTEM

2011 (using 2008 - 2010 crashes)

BEND - REDMOND VICINITY



SAFETY INVESTMENT PROGRAM (SIP) SEGMENT RATINGS


NUMBER OF FATAL AND SERIOUS INJURY CRASHES
PER 5 MILE SEGMENT OR EQUIVALENT

- 0 Crashes (Cat. 1)
- 1-2 Crashes (Cat. 2)
- 3-5 Crashes (Cat. 3)
- 6-9 Crashes (Cat. 4)
- 10+ Crashes (Cat. 5)


SAFETY PRIORITY INDEX SYSTEM (SPIS) SPIS SITE PERCENTILES

- 85% - 89.99%
- 90% - 94.99%
- 95% - 100%

ROUTES



NORTH



PRODUCED BY ODOT - GIS UNIT
(503) 986-3154 - DECEMBER 2011
GIS No. 23-57

DISCLAIMER:
This product is for informational purposes only and may not have been prepared for or be suitable for legal, engineering or surveying purposes. Users of this information should review or consult the primary data and information sources to ascertain the usability of the information.